

**BY ORDER OF THE SECRETARY  
OF THE AIR FORCE**

**AIR FORCE INSTRUCTION 13-213**



**4 FEBRUARY 2020**

**AIR FORCE GLOBAL STRIKE COMMAND  
Supplement**

**21 JANUARY 2021**

**WHITEMAN AIR FORCE BASE  
Supplement**

**16 AUGUST 2023**

***Nuclear Space, Missile, Command, and Control***

**AIRFIELD DRIVING**

**COMPLIANCE WITH THIS PUBLICATION IS MANDATORY**

---

**ACCESSIBILITY:** Publications and forms are available on the e-Publishing website at [www.e-Publishing.af.mil](http://www.e-Publishing.af.mil) for downloading or ordering

**RELEASABILITY:** There are no releasability restrictions on this publication

---

OPR: HQ AFFSA/XA

Certified by: AF/DA30  
(Mr. Trent O. Dudley)

Supersedes: AFI13-213, 1 June 2011

Pages: 94

**(AFGSC)**

OPR: AFGSC/A3OA

Certified by: AFGSC/A30  
(Col/O-6 Joseph P. Moehlmann)

Supersedes: AFI13-213\_AFGSCSUP, 6 June 2016

Pages: 94

**(WHITEMANAFB)**

OPR: 509OSS/OSAA

Certified by: 509OG/CC  
(Col Geoffrey M. Steeves)

Supersedes: AFI13-213\_WHITEMANAFBSUP,  
21 February 2014

Pages: 94

---

This instruction implements Air Force Policy Directive 13-2, *Air Traffic Control, Airspace, Airfield, and Range Management*. It establishes responsibilities, procedures, and restrictions for the safe control and operation of vehicles and equipment on airfield ramps/aprons, taxiways, and runways. This instruction applies to all civilian employees and uniformed members of the Regular

Air Force, Air Force Reserve, and Air National Guard organizations (to include contracted locations) that administer an airfield driving program. At joint, shared-use, and overseas airfields, this instruction applies to organizations that are operated and/or managed by the Department of the Air Force, as outlined in real estate documents or letters of agreement. This Air Force Instruction may be supplemented at any level, however Major Command supplements to include interim changes to previously approved supplements must be routed to Headquarters Air Force Flight Standards Agency, Director of Airfield Operations for coordination prior to certification and approval. Unit (wing or base) supplements to this Air Force Instruction must be routed to the responsible Major Command Office of Primary Responsibility (OPR) for Airfield Operations for review and coordination prior to certification and approval. Refer recommended changes and questions about this publication to the OPR using the Air Force Form 847, *Recommendation for Change of Publication*; route Air Force Forms 847 from the field through the appropriate functional chain of command. The authorities to waive wing/unit level requirements in this publication are identified with a Tier (“T-0, T-1, T-2, T-3”) number following the compliance statement. See Air Force Instruction 33-360, *Publications and Forms Management*, for a description of the authorities associated with the Tier numbers. Submit requests for waivers through the chain of command and Major Command OPR for Airfield Operations prior to submission to the appropriate Tier waiver approval authority. AFFSA/XA is the tier waiver approval authority for non-tiered compliance items or requirements in this AFI. See [paragraph 1.2](#) for additional guidance concerning waivers to this instruction. Ensure all records created as a result of processes prescribed in this publication are maintained in accordance with Air Force Manual 33-363, *Management of Records*, and disposed of in accordance with the Air Force Records Disposition Schedule located in the Air Force Records Information Management System. The use of the name or mark of any specific manufacturer, commercial product, commodity, or service in this publication does not imply endorsement by the Air Force. The reporting requirements in this Air Force Instruction are exempt from licensing with a report control symbol according to Air Force Instruction 33-324, *The Air Force Information Collections and Reports Management Program*.

**(AFGSC)** This supplement implements and extends the guidance of Air Force Instruction (AFI) 13-213 Airfield Driving. It provides specific coordination procedures with Air Force Global Strike Command (AFGSC) Airfield Operations (AO) AFGSC/A3OA Airfield and requirements for fixed and rotary-wing airfield (heliport) locations that are controlled and used exclusively by the Department of the Air Force, as outlined in real estate documents or letters of agreement. This instruction applies to all AFGSC Regular Air Force, Air Force Reserve, and Air National Guard units that are tenants on AFGSC bases or when mission gained by AFGSC under Title 10 USC authority (to include contracted locations that operate or administer fixed and/or rotary wing airfield driving programs or functions. Ensure that all records created as a result of processes prescribed in this publication are maintained in accordance with (IAW) AFI 33-322, *Records Management and Information Governance Program*, and disposed of IAW Air Force Records Information Management System (AFRIMS) Records Disposition Schedule (RDS). Refer recommended changes and questions about this publication to the Office of Primary Responsibility (OPR) using the AF Form 847, *Recommendation for Change of Publication*. The authorities to waive wing and unit level requirements in this publication are identified with a tier number (“T-0, T-1, T-2, T-3”) following the compliance statement. See Department of the Air Force Instruction (DAFI) 33-360, *Publications and Forms Management*, for a description of the authorities

associated with the Tier numbers. Submit requests for waivers through the chain of command to the appropriate waiver approval authority, through the publication OPR. This publication may be supplemented at any level, but all supplements must be routed through the Office of Primary Responsibility (OPR) for Airfield Operations (AO), HQ AFGSC/A3OA for technical/functional coordination prior to certification and approval (**Tier 2**). Failure to comply with the publication is punishable as a violation of Article 92, of the UCMJ. The publication is subject to the Privacy Act of 1974.

**(WHITEMANAFB)** This supplement implements and extends the guidance of DAFI 13-213, *Airfield Driving*. It defines, describes and implements airfield driving policies, responsibilities, and procedures for operating vehicles on the airfield. The contents of this instruction apply to all military and civilian personnel conducting ground operations, to include vehicular and pedestrian, operations on the airfield at Whiteman Air Force Base, Missouri. Failure to comply with the publication is punishable as a violation of Article 92 of the Uniform Code Military Justice (UCMJ). This publication is subject to the Privacy Act of 1974.

### ***SUMMARY OF CHANGES***

This document has been substantially revised and needs to be completely reviewed. Major changes include updating airfield driving operating procedures, training standards, and tier waiver authority.

**(AFGSC)** Major changes include HQ AFGSC/A3OA workflow email addresses.

<b>Chapter 1—GENERAL INFORMATION</b>	<b>7</b>
1.1. Scope and Purpose.....	7
1.2. Waivers.....	8
<b>Chapter 2—ROLES AND RESPONSIBILITIES</b>	<b>10</b>
2.1. Headquarters Air Force Flight Standards Agency.....	10
2.2. Major Command OPR for Airfield Operations.....	10
2.3. Host Wing Commander or equivalent.....	10
2.4. Operations Group Commander or equivalent.....	11
2.5. Unit Commander or equivalent.....	11
2.6. Airfield Operations Flight Commander.....	11
2.7. Wing ADPM.....	12
2.8. Unit ADPM.....	14
2.9. Airfield Driving Trainers.....	16
2.10. Airfield Drivers.....	17
2.11. Airfield Management (AM).....	17

2.12.	Air Traffic Control Tower. ....	18
2.13.	Wing Safety. ....	18
2.14.	Security Forces Squadron. ....	18
2.15.	Hospital/Medical Treatment Facility. ....	19
2.16.	Civil Engineer Squadron. ....	19
2.17.	(Added-WHITEMANAFB) 509th Contracting Squadron (509 CONS). ....	19
2.18.	(Added-WHITEMANAFB) 509th Civil Engineer Squadron Escort Manager/Office (509 CES/CEPT). ....	20
<b>Chapter 3—TRAINING CRITERIA AND TESTING</b>		<b>21</b>
3.1.	Training Curriculum. ....	21
3.2.	Training Criteria. ....	21
3.3.	Testing Requirements. ....	22
3.4.	Color Vision Requirements. ....	23
<b>Chapter 4—OPERATING PROCEDURES AND STANDARDS</b>		<b>25</b>
4.1.	General. ....	25
4.2.	Operating a Vehicle in the CMA. ....	25
4.3.	Emergency removal or exit of vehicles and/or pedestrians in the event of vehicle or Air Traffic Control Tower radio failure. ....	26
4.4.	Airfield Driving Visual Aids/Decals. ....	26
4.5.	Airfield Signs. ....	27
4.6.	Airfield Markings. ....	27
4.7.	Airfield Lighting. ....	28
4.8.	Vehicle speed limits on the airfield. ....	28
4.9.	Vehicles operating in the immediate vicinity of an aircraft. ....	29
4.10.	Parking and chocking vehicles on the airfield. ....	30
4.11.	Fixed and mobile obstacle distance requirements. ....	31
4.12.	Control tower light gun signals. ....	32
4.13.	Foreign Object Damage Prevention (FOD). ....	32
4.14.	Use of Cellular/mobile phones on the airfield. ....	32
4.15.	Restricted Visibility or Night Driving Operations. ....	33
4.16.	Driving with Daytime Running Headlights. ....	34
4.17.	Operating Non-Vehicular/Equipment. ....	34
4.18.	Use of Perimeter, In-Field or other Airfield Roads. ....	34

4.19.	Runway Crossing Restriction. ....	34
4.20.	Emergency Responses on or near the Runway(s). ....	35
4.21.	Vehicle Traffic Control Devices/Lights Located On Taxiways/Runways. ....	35
4.22.	Airfield Driving During Blackout Conditions. ....	35
4.23.	Vehicle escorts and convoys on the CMA and Non-CMA. ....	36
4.24.	Vehicles equipped with supplemental traction devices. ....	36
4.25.	Vehicular traffic over in-ground fuel pit covers. ....	37
4.26.	Jet blast hazard areas. ....	37
4.27.	Disabled Vehicle. ....	37
4.28.	Temporarily assigned personnel, Inspection/Survey Teams, and non-base assigned contractors. ....	38
4.29.	POV and Government Leased Vehicle Passes. ....	39
4.30.	Reporting, Enforcement and Violation Consequences. ....	40
4.31.	Reissuance/Reinstatement of an AF Form 483. ....	41
4.32.	Reporting and documenting Controlled Movement Area Violation events. ....	41
4.33.	Reporting and documenting Non-CMA airfield driving incidents/violations. ....	42
4.34.	Airfield Diagram. ....	42
Figure 4.1.	Hot Spots. ....	43
<b>Chapter 5—RADIO COMMUNICATIONS PHRASEOLOGY, DISCIPLINE AND TECHNIQUES</b>		<b>44</b>
5.1.	General. ....	44
5.2.	Radio Techniques. ....	44
5.3.	Phraseology. ....	45
Table 5.1.	Sample Runway Crossing Phraseology. ....	45
Table 5.2.	Sample Read back Instructions. ....	45
Table 5.3.	Sample Hold Short Instructions. ....	46
5.4.	Common Use Phrases. ....	46
Table 5.4.	Common Use Phrases. ....	46
5.5.	Phonetic Aviation Alphabet. ....	47
Table 5.5.	Phonetic Aviation Alphabet. ....	48
<b>Attachment 1—GLOSSARY OF REFERENCES AND SUPPORTING INFORMATION</b>		<b>49</b>
<b>Attachment 2—RUNWAY INCURSION PREVENTION WORKING GROUP (RIPWG)</b>		<b>57</b>
<b>Attachment 3—AIRFIELD SIGNS, MARKING, AND LIGHTING</b>		<b>59</b>

<b>Attachment 3—(WHITEMANAFB) AIRFIELD SIGNS, MARKING, AND LIGHTING</b>	<b>62</b>
<b>Attachment 4—UNIT AIRFIELD DRIVING PROGRAM MANAGER AND TRAINER(S) APPOINTMENT LETTER</b>	<b>70</b>
<b>Attachment 5—UNIT AIRFIELD DRIVING PROGRAM MANAGER TRAININGCHECKLIST</b>	<b>71</b>
<b>Attachment 6—AIRFIELD MANAGEMENT QUALITY CONTROL MEASURES</b>	<b>73</b>
<b>Attachment 7—AIRFIELD DRIVING TRAINING DOCUMENTATION AND CERTIFICATION CHECKLIST</b>	<b>74</b>
<b>Attachment 7—(WHITEMANAFB) WHITEMAN AIRFIELD DRIVING TRAINING DOCUMENTATION AND CERTIFICATION CHECKLIST</b>	<b>77</b>
<b>Attachment 8—TEMPORARILY ASSIGNED PERSONNEL/NON-BASED ASSIGNED CONTRACTORS TRAINING CHECKLIST</b>	<b>84</b>
<b>Attachment 9—AIRFIELD DRIVING PROGRAM CONTINUITY BINDER</b>	<b>86</b>
<b>Attachment 10—(Added-WHITEMANAFB) WHITEMANAFB AIRFIELD DIAGRAM</b>	<b>87</b>
<b>Attachment 11—(Added-WHITEMANAFB) EXAMPLE SUSPENSION/ REVOCATION OF AIRFIELD DRIVER’S LICENSE</b>	<b>89</b>
<b>Attachment 12—(Added-WHITEMANAFB) EXAMPLE REQUEST FOR REINSTATEMENT OF AIRFIELD DRIVER’S LICENSE</b>	<b>90</b>
<b>Attachment 13—(Added-WHITEMANAFB) AIRFIELD CALL-SIGNS</b>	<b>91</b>
<b>Attachment 14—(Added-WHITEMANAFB) VIOLATION STATEMENT FORM</b>	<b>94</b>

## Chapter 1

### GENERAL INFORMATION

#### 1.1. Scope and Purpose.

1.1.1. This Air Force Instruction provides guidance for developing an airfield driving program to provide safe ground vehicle operations and pedestrian control on United States Air Force owned and/or operated airfields. It outlines training requirements for all personnel (i.e. military, Department of Defense Civilians, Contractors) who, as a part of their job, are required to drive on an airfield.

1.1.2. Personnel who operate a vehicle on the airfield need to be knowledgeable of and comply with the procedures outlined in this instruction and wing/base supplement.

1.1.3. In today's complex airfield environment, there are incidents involving aircraft, pedestrians, and ground vehicles at United States Air Force airfields that lead to property damage and personnel injury. Therefore, strict adherence to the procedures in this instruction is essential to preventing aircraft-vehicle mishaps and personnel injury on the airfield.

1.1.4. **Shared-Use Airfields.** Airfield Management personnel at shared-use airfields (i.e. Air National Guard, Air Force Reserve units) should work with the civil airport manager to develop and implement an airfield driving program as applicable.

1.1.5. **Contingency Locations.** Contingency is defined as a situation requiring military operations in response to natural disasters, terrorists, subversives, or as otherwise directed by appropriate authority to protect United States interests. At contingency locations, outside the United States, the senior airfield authority (SAA) is delegated authority to waive Tier 3 compliance requirements in this instruction to support tactical or combat operations/situations. Authority shall not be further delegated. **(T-1).** The SAA ensures the following actions are accomplished prior to waiver approval:

1.1.5.1. Conduct a risk management assessment with the rationale for the waiver and explain (1) how complying with the requirement/compliance item impacts mission accomplishment, OR (2) cost of compliance (training, funds, equipment, facilities, guidance or manpower) creates unacceptable risk to a higher priority task; OR (3) expected cost of compliance outweighs the benefit; OR (4) personnel cannot comply with the requirement due to a lack of resources (training, funds, equipment, facilities, guidance or manpower). **NOTE:** Waiver may be approved for a period not to exceed the requested waiver period or 30 calendar after the approving commander's deployment length, whichever is shorter. Because waivers are the expression of a specific commanders accepting risk, approved waivers automatically expire 30 days after a change unless new commander renews the waiver.

1.1.5.2. Forward proposed waivers to the Air Force Forces (AFFOR) staff or equivalent for an operational review if time permits, or at the discretion of the SAA.

1.1.5.3. Refer to Air Force Tactics, Techniques, and Procedures (AFTTP) 3-4.4, *Contingency Airfield Operations* (CAO) for additional information. This AFTTP outlines how AFFOR open and operate a deployed or contingency airfield. This AFTTP volume also contains planning considerations for airfield management, air traffic control, and deployable air traffic control and landing systems (DATCALs) capabilities, procedures, forces, and equipment.

1.1.6. **(Added-AFGSC)** Rotary Wing Airfields (Heliports): Personnel assigned duties to manage rotary-wing only airfields (i.e., F.E. Warren and Malmstrom Air Force Bases) should work closely with the local Supervisor of Flying (SOF), Operations, Safety Office, local users and the MAJCOM OPR for Airfield Operations (HQ AFGSC/A3OA) to develop and implement local driving procedures within and around helicopter movement areas. Publish these procedures in wing/base supplement.

## 1.2. Waivers.

1.2.1. Units shall use the Air Force Form 679, *Air Force Publication Compliance Item Waiver Request/Approval* to process waivers to this instruction. (T-1).

1.2.2. All waiver requests to this instruction must be reviewed and coordinated on by the Wing Airfield Driving Program Manager (ADPM), Airfield Operations Flight Commander (AOF/CC) or civilian equivalent, Wing Safety and Major Command OPR for Airfield Operations prior to submission to the appropriate Tier waiver approval authority. (T-1).

1.2.2. **(AFGSC)** Forward waiver requests for review and coordination to the AFGSC/A3OA Airfield Operations Workflow (Email: [a3.ao.airfieldoperations.1@us.af.mil](mailto:a3.ao.airfieldoperations.1@us.af.mil)).

1.2.3. Units must include a risk management assessment with the rationale for the waiver and explain (1) how complying with the requirement/compliance item impacts mission accomplishment, (2) cost of compliance (training, funds, equipment, facilities, guidance or manpower) creates unacceptable risk to a higher priority task; OR (3) expected cost of compliance outweighs the benefit; OR (4) personnel cannot comply with the requirement due to a lack of resources (training, funds, equipment, facilities, guidance or manpower). (T-1). If deemed necessary, submit additional data (e.g., letters of procedure (LOP), airspace maps, traffic patterns, airfield diagrams) to substantiate the waiver request. NOTE: Tier 1, 2, and 3 waivers may be approved for a period not to exceed the requested waiver period or 90 calendar after the approving commander's tour length, whichever is shorter. (T-1). Because waivers are the expression of a specific commanders accepting risk, approved waivers automatically expire 90 days after a change unless new commander renews the waiver.

1.2.4. Units must provide an informational copy of all Tier 3 approved waivers to MAJCOM OPR for AO. (T-2).

1.2.4. **(AFGSC)** Forward informational copies of all Tier 3 approved waivers to the AFGSC/A3OA Airfield Operations Workflow (Email: [a3.ao.airfieldoperations.1@us.af.mil](mailto:a3.ao.airfieldoperations.1@us.af.mil)).

1.2.5. The requesting office unit commander must forward a copy of the approved waiver to the HQ AFFSA Airfield Operations Directorate workflow at [hqaffsa.xa@us.af.mil](mailto:hqaffsa.xa@us.af.mil) within 30 days of approval for situational awareness and process improvement considerations. (T-1).

1.2.6. Approved waivers become part of the approver's and requestor's official records and are appropriately filed in accordance with Air Force Manual (AFMAN) 33-363. (T-1).

## Chapter 2

### ROLES AND RESPONSIBILITIES

#### 2.1. Headquarters Air Force Flight Standards Agency.

- 2.1.1. Develops United States Air Force airfield driving operations, procedures, and training standards.
- 2.1.2. Utilizes the Air Force Safety Automated System to monitor and track airfield driving and controlled movement area violations.
- 2.1.3. Reviews and provides final disposition on waiver request(s) to this instruction.
- 2.1.4. Supports Air Force Runway Safety Action Team programs, in accordance with Air Force Instruction 13-204 Volume 2, *Airfield Operations Standardization and Evaluations*.
- 2.1.5. Develops mandatory briefing/training items to provide education, training, and awareness on airfield driving and to enhance flight safety.

#### 2.2. Major Command OPR for Airfield Operations.

- 2.2.1. Supplements United States Air Force airfield driving guidance as applicable.
- 2.2.2. Reviews and evaluates airfield driving incidents, causes, observations and recommendations.
- 2.2.3. Conducts Air Force Runway Safety Action Team programs, in accordance with AFI 13-204 Volume 2.
- 2.2.4. (**Added-AFGSC**) Reviews and coordinates on wing/base supplements to this instruction prior to certification and approval.

#### 2.3. Host Wing Commander or equivalent.

- 2.3.1. Ensures base/tenant agencies support the airfield driving program.
- 2.3.2. May reinstate airfield driving privileges in writing to perform mission essential duties following suspension or revocation of an individual's civilian driver's license and/or base driving privileges. Authority may be delegated in writing to a G-series ordered commander in the appropriate chain of command.
- 2.3.3. Approves publication of wing/base supplements to this instruction.
- 2.3.4. Requests an Air Force Runway Safety Action Team through the Major Command OPR for Airfield Operations when there are recurring problems with runway incursions. See AFI 13-204, Volume 2, for additional information.
- 2.3.4. (**AFGSC**) Forward requests for Air Force Runway Safety Action Team visits to the AFGSC/A3OA Airfield Operations Workflow (Email: [a3.ao.airfieldoperations.1@us.af.mil](mailto:a3.ao.airfieldoperations.1@us.af.mil)).
- 2.3.5. Reviews runway incursion and Controlled Movement Area Violation incidents and corrective actions taken.

#### **2.4. Operations Group Commander or equivalent.**

- 2.4.1. Reviews Controlled Movement Area Violations and corrective actions taken.
- 2.4.2. Must convene a Runway Incursion Prevention Working Group (RIPWG) no later than 30 days following the occurrence of three runway incursion (within a six month period). **(T-2)**. See **Attachment 2** for RIPWG requirements. **NOTE:** This requirement only applies to vehicle and pedestrian runway incursions. Aircraft runway incursions should be addressed by Flight Safety office.
- 2.4.3. Approves the shape and/or increase/decrease in the size of the Controlled Movement Area (CMA) with recommendations from Airfield Manager (AFM), Wing Airfield Driving Program Manager (ADPM), AOF/CC, Tower Chief Controller, and Wing Safety.

#### **2.5. Unit Commander or equivalent.**

- 2.5.1. Shall appoint qualified primary and alternate Unit ADPMs and Unit Airfield Driving Trainers in writing in accordance with **paragraph 2.8 and paragraph 2.9**. **(T-3)**. **NOTE:** Ensure an adequate number of Unit ADPMs to satisfactorily manage the number of airfield drivers within an organization. Conversely, small organizations can combine and/or consolidate their airfield driving program. See **Attachment 4** for an example appointment letter.
- 2.5.2. Ensures replacement Unit ADPMs are appointed in writing at least 30 days prior to releasing the current Unit ADPM.
- 2.5.3. Certifies unit personnel complete the required training and testing requirements outlined in this instruction and wing/base supplement prior to obtaining an Air Force Form 483, *Certificate of Competency* to operate a vehicle on the airfield. **NOTE:** Unit Commanders may delegate to Unit ADPMs.
- 2.5.4. Limits the number of personnel authorized to drive on the airfield to the absolute minimum necessary to accomplish the mission.
- 2.5.5. Suspends a unit member's airfield driving authorization upon suspension or revocation of their civilian driver's license, and/or base driving privileges. Notify the Wing ADPM and Unit ADPM of the individuals' suspension/revocation. **NOTE:** Process request for reinstatement of airfield driving authorization according to **paragraph 4.31**.
- 2.5.6. Participates in the RIPWG.

#### **2.6. Airfield Operations Flight Commander.**

- 2.6.1. Assists in assigning an operational category classification (e.g. Operational Error, Pilot Deviation and Vehicle/Pedestrian) in the recommendation section of the Air Force Form 457 *United States Air Force Hazard Report* or narrative section of the Air Force Form 651, *Hazardous Air Traffic Report*.
- 2.6.2. Concurs or non-concurs with safety investigations on Controlled Movement Area Violations and Runway Incursions in accordance with Air Force Manual 91-223, *Aviation Safety Investigations and Reports*.
- 2.6.3. Notifies Major Command of Controlled Movement Area Violations and Runway Incursions the first available duty day following the incident.

2.6.3. (AFGSC) Provide notifications for Controlled Movement Area Violations and Runway Incursions to the AFGSC/A3OA Airfield Operations Workflow (Email: [a3.ao.airfieldoperations.1@us.af.mil](mailto:a3.ao.airfieldoperations.1@us.af.mil)). Include all requirements in [paragraph 4.32.5](#) in the notification email, as well as the local actions taken in response to the violation.

2.6.4. Shall obtain Major Command OPR for Airfield Operations (AO) coordination on wing/base supplements to this instruction prior to certification and approval. (T-2).

2.6.4. (AFGSC) Submit wing/base supplements for coordination to the AFGSC/A3OA Airfield Operations Workflow (Email: [a3.ao.airfieldoperations.1@us.af.mil](mailto:a3.ao.airfieldoperations.1@us.af.mil)) prior to certification and approval.

2.6.5. Participates in the RIPWG.

## 2.7. Wing ADPM. The Wing ADPM will:

2.7.1. Be a 1C771(Airfield Management) with Special Experience Identifier 368 (or civilian equivalent) and appointed in writing by the Airfield Operations Flight Commander to provide overall Airfield Driving Program management and oversight. (T-3). The preferred grade of the Wing ADPM is Technical Sergeant/E-6 (or above) or civilian equivalent.

2.7.2. Develop a wing/base supplement to this instruction. (T-2).

2.7.3. Use [Attachment 5](#) (or electronic equivalent) to conduct and document training on a Unit ADPM prior to performing duties. (T-3).

2.7.4. Provide Unit ADPMs a copy of the wing/base supplement to this instruction, training curriculum, and testing materials to manage Unit airfield driving program. (T-3).

2.7.5. Conduct a review of the wing/base supplement to this instruction to include procedural guidance, training/testing materials, diagrams, figures, and any other supportive information for currency and accuracy at least annually. (T-3).

2.7.6. Conduct an annual self-assessment of Wing Airfield Driving program using the Self-Assessment Communicator (SAC) loaded into Management Internal Control Toolset (MICT). (T-2).

2.7.7. Conduct quality control measures to monitor the effectiveness of unit airfield driver training programs. See [Attachment 6](#). (T-3).

2.7.8. Issue and maintain control/security of Privately Owned Vehicle (POV) and Government Leased Vehicle Passes/Decals. (T-3). For example, achieve Control/Security by changing pass/decal colors annually or by issuing new passes/decals annually. Regardless of what method used, annually validate and issue passes/decals. **NOTE:** Authority must not be delegated outside Airfield Management. (T-2).

2.7.9. Develop proactive approaches utilizing local resources, such as base paper, commander's access channel (TV), e-mail advisories, or unit briefings, in order to educate, inform and update personnel on airfield changes, trends and special events. (T-3). Examples include but are not limited to exercises, air shows, and static displays, driving violations, runway/taxiway closures and inclement weather driving conditions.

2.7.10. Notify individual's Unit Commander, ADPM and Airfield Operations Flight Commander when they commit a controlled movement area violation. (T-3).

- 2.7.11. Maintain a Wing ADPM Continuity Binder or electronic equivalent outlined in [Attachment 9](#). **(T-3)**.
- 2.7.12. Conduct semi-annual meetings with Unit ADPMs to provide training, brief Controlled Movement Area Violations, or trends. **(T-3)**. Use a Memorandum for Record (MFR) to document semi-annual meeting minutes. Maintain a file copy of the current calendar year in Tab J of the Wing ADPM Continuity Binder.
- 2.7.13. Coordinate on unit airfield driving lesson plans and tests. **(T-3)**.
- 2.7.14. Ensure Unit ADPMs provide appropriate training to temporarily assigned personnel, Inspection/Survey Teams, and non-base assigned contractors based on type, location, time and duration of work. **(T-2)**.
- 2.7.15. Provide classroom training as determined locally. **(T-3)**.
- 2.7.15.1. **(Added-WHITEMANAFB)** Wing ADPM will conduct Unit ADPM training as required, contact the Deputy Airfield Manager (DAFM) at 687-6103 if training needs to be expedited.
- 2.7.16. Identify Mission Oriented Protective Posture training requirements as applicable. **(T-3)**.
- 2.7.17. Participate in the RIPWG. **(T-3)**.
- 2.7.18. Provide Unit ADPM a standardized spreadsheet (or electronic equivalent) to monitor and track unit personnel authorized to drive on the airfield. **(T-3)**. The list of airfield drivers will include the individual's full name, rank, unit, AF Form 483 certificate number, restrictions (e.g. daytime or ramp only) and refresher training due date. **(T-3)**.
- 2.7.19. Take immediate actions following a Controlled Movement Area Violation or Runway Incursion to correct any identified systematic problems and ensures interim control measures are applied until permanent corrections are made. **(T-3)**.
- 2.7.20. Develop a local airfield diagram for the wing/base supplement to this instruction. **(T-3)**. See [paragraph 4.34](#) for additional information.
- 2.7.21. Coordinate on locations designated for primary (initial)/secondary (follow-on/support) response agencies (Crash Recovery, Security Forces, and Ambulance). **(T-3)**.
- 2.7.22. Validate each Unit Airfield Driving Program at least annually utilizing the MICT/SAC checklist for program integrity and compliance with this instruction and wing/base supplement. **(T-3)**.
- 2.7.23. Develop a local airfield diagram/layout test to ensure individuals know the location of runways, taxiways, aprons, perimeter road, and airfield access points. **(T-1)**. See [paragraph 3.3.1.1](#) for additional information.
- 2.7.24. Develop a written communication, general knowledge, and runway incursion on the wing/base supplement. **(T-1)**. Include the OPR and currency date on each test. See [paragraph 3.3.1.2-3.3.1.5](#) for additional information.
- 2.7.25. Disseminate taxiway/runway closures, construction activity, or other airfield hazards and disseminates to Unit ADPM. **(T-3)**.

**2.8. Unit ADPM.** The Unit ADPM must:

- 2.8.1. Be at least Staff Sergeant or above, or civilian equivalent. **(T-3).**
- 2.8.2. Possess an AF Form 483. **(T-1).** **NOTE:** Unit ADPMs with members who require CMA access, must also have CMA access **(T-1).**
- 2.8.3. Administer the airfield driver's training program according to this instruction and wing/base supplement. **(T-2).**
  - 2.8.3.1. **(Added-WHITEMANAFB)** Review ADTCS database quarterly. Ensure all personnel are completing training within reasonable time and still have a need to drive on the airfield. Out process (PCS/PCA) or delete members as needed. Personnel who do not complete all training within 30 days (Active Duty), 90 Days (Guard and Reserve) will be removed and will have to restart training.
- 2.8.4. Validate unit personnel completion of airfield driver training and certification prior to issuance of an AF Form 483. **(T-3).**
- 2.8.5. Limit airfield driver's access on or across runways to mission essential duties only. **(T-3).**
- 2.8.6. Identify, document, and track personnel requiring access to the CMA, Non-CMA, or restricted airfield driving as applicable (i.e. Ramp only and/or Daylight Hours only) **(T-3).**
- 2.8.7. Ensure unit personnel who are not trained and certified to drive at night possess an AF Form 483 which indicates restricted access (i.e. "AUTHORIZED DAYLIGHT HOURS ONLY"). **(T-3).** If the individual later requires driving on the airfield at night, ensure the practical airfield familiarization training and practical driving check-ride is conducted and documented prior to updating the AF Form 483.
- 2.8.7. **(WHITEMANAFB)** Personnel not trained and certified to drive at night will have "Daylight Driver Only" annotated on their AF IMT 483.
- 2.8.8. Ensure designated airfield driving trainers conduct and document practical day and night (as applicable) airfield familiarization training and practical driving check-ride on unit personnel prior to issuance of an AF Form 483. **(T-3).**
- 2.8.9. Ensure unit personnel authorized to drive on the CMA completed all required training requirements as outlined in **Chapter 3**, wing/base supplement and possess an AF Form 483 annotated "**Controlled Movement Area Access.**" **(T-2).**
  - 2.8.9.1. **(Added-WHITEMANAFB)** Unit personnel authorized to drive on the CMA will have the "CMA" annotated on their AF IMT 483, indicating CMA access. Personnel not trained to operate on the CMA will have "NON-CMA" annotated on their AF IMT 483.
- 2.8.10. Ensure unit personnel have a valid state or country driver's license to operate privately owned, government (may also require a government driver's license), or contractor owned/leased vehicles on the airfield. **(T-3).** At overseas locations, refer to Major Command directives for additional guidance.
- 2.8.11. Ensure unit personnel are qualified to drive the vehicle(s) they are operating on the airfield. **(T-3).** This includes any other additional training required to operate vehicles in various field conditions (i.e. blackout or NVDs, Mission Oriented Protective Posture gear).

2.8.12. Maintain current and accurate airfield driving training records, associated forms and listing of unit personnel authorized to drive on the airfield. **(T-3)**.

2.8.12. **(WHITEMANAFB)** Unit ADPMs will report, monitor and track unit personnel authorized to drive on the airfield via the online AFFSA Airfield Drivers Training and Certification System (ADTCS).

2.8.13. Ensure personnel that have (or will have) duties requiring them to operate a vehicle on the airfield in a deployed/contingency environment are trained and possess a valid AF Form 483 prior to deploying. **(T-3)**.

2.8.13.1. **(Added-WHITEMANAFB)** The ADTCS <https://core-integration.affsa.aws.solidstatescientific.com/AirfieldDriving> will be utilized to maintain training records, associated forms and listing of unit personnel authorized to drive on the airfield. At a minimum, unit ADPMs will maintain copies of **Attachment 7**, and the USAF Airfield Driving CBT certificate for unit airfield drivers.

2.8.14. Schedule personnel that require access to the CMA for color vision testing according to the wing/base supplement to this instruction. **(T-3)**. See **paragraph 3.4** for additional information.

2.8.15. Conduct and document annual refresher training on unit airfield drivers. **(T-2)**. **NOTE:** Document completion of refresher training on the reverse side of the individual's AF Form 483. Maintain a copy of the most current refresher training completion date on file in the unit.

2.8.16. Ensure alternate Unit ADPMs and designated trainers give a practical day and night (as applicable) airfield familiarization training and practical driving check-ride to all new vehicle operators before they are allowed to drive vehicles on the airfield. **(T-3)**.

2.8.17. Maintain an airfield driving program Continuity Binder (or electronic equivalent) in the format outlined in **Attachment 9**. **(T-3)**.

2.8.17. **(WHITEMANAFB)** Certifies completion of annual refresher training in ADTCS which automatically documents name and date on reverse side of AF Form 483. The Unit ADPM will print and validate issue of AF Form 483.

2.8.18. Train unit airfield driver trainers on how to conduct and document training for newly assigned unit airfield drivers. **(T-3)**.

2.8.19. Attend Wing ADPM semi-annual meetings and/or briefings regarding airfield driving. **(T-3)**.

2.8.20. Ensure temporarily assigned personnel, Inspection/Survey Teams and non-base assigned contractors, that are hosted by the unit receive local airfield driving training as outlined in this instruction and wing/base supplement. **(T-2)**.

2.8.21. Use the MICT/SAC to conduct and document a self- assessment of the unit's airfield driving program at least annually. **(T-3)**.

2.8.22. Develop procedures to disseminate airfield driving related information (i.e. articles, training, or slides) to unit airfield drivers. **(T-3)**.

2.8.22.1. **(Added-WHITEMANAFB)** The local airfield driving training may be provided by unit ADPM's only for Temporary Duty Assignment (TDY) personnel and non- base assigned contractors who do not require access on or across the CMA.

2.8.23. Conduct random spot checks on unit personnel for enforcement and compliance with the wing/base supplement. **(T-3)**.

2.8.24. Provide classroom training as determined locally. **(T-3)**.

2.8.25. Maintain current and accurate training and testing materials. **(T-3)**.

2.8.25.1. **(Added-WHITEMANAFB)** At a minimum, a spot check will include the validation of AF Form 483, current Department of the Air Force Visual Aid (DAFVA) 11-240 and Air Force Visual Aids (e.g., AFVA 13-221 and AFVA 13-222), and a current local airfield diagram. Correct all discrepancies noted.

2.8.26. Notify Unit Commander and Wing ADPM in writing after an individual commits a violation and/or after suspending an individual's airfield driving privileges. **(T-3)**.

2.8.26.1. **(Added-WHITEMANAFB)** Unit ADPMs will use the training guides and tests provided by the Wing ADPM only. Units will not develop unit specific classroom/individual training for potential airfield drivers without the consent of the Wing ADPM. **NOTE:** Prior to implementing any unit specific training items, units will submit documents/questions to the Wing ADPM for review and approval.

2.8.27. Participate in the RIPWG. **(T-3)**.

2.8.28. Annually validate the number of personnel authorized to drive on the airfield to include justification for individuals required to enter or cross the CMA. **(T-3)**. Provide results to the Wing ADPM via an email and/or MFR.

2.8.28.1. **(Added-WHITEMANAFB)** Monitor and update unit personnel suspensions and reinstatements through ADTCS.

2.8.29. Review current airfield information (NOTAMS, advisories and/or emails from Wing ADPM) for any taxiway closures, runway closures, construction activity, or other airfield hazards and disseminate this information out to unit drivers for their situational awareness. **(T-3)**.

2.8.30. Ensure either the Air Force Visual Aid 11-240, *Airfield Visual Aid Safety Placard* or Federal Aviation Administration Ground Vehicle Guide to Airport Signs & Markings Dashboard sticker, Airfield Visual Aid 13- 222, *Runway/Controlled Movement Area (CMA)* and airfield diagram are available for each vehicle operated on the airfield. **(T-3)**.

## 2.9. Airfield Driving Trainers.

2.9.1. Must possess an AF Form 483 with the same level of access (i.e. Unit Airfield Driving Program Trainers with members who require CMA access, must also have CMA access) as the personnel the trainers are training. **(T-1)**.

2.9.2. Conducts and documents practical day and night (as applicable) airfield familiarization training and the practical driving check-ride as outlined in this instruction and wing/base supplement.

2.9.3. Ensures unit personnel being trained have a valid state or country driver's license to operate the applicable vehicles prior to operating the vehicle on the airfield. **NOTE:** At overseas locations, refer to Major Command directives for additional guidance.

## 2.10. Airfield Drivers.

2.10.1. Possess a valid AF Form 483 or be escorted by a vehicle operator that possesses a valid AF Form 483. **NOTE:** A valid AF Form 483 must be in the driver's possession when operating a vehicle and/or non-vehicle equipment on the airfield. **(T-1)**.

2.10.2. Comply with all governing directives and safety practices while driving on Air Force owned/operated airfields.

2.10.3. Review and understand airfield signage and markings.

2.10.4. Maintain situational awareness when driving on the airfield, especially in areas Air Traffic Control Tower has known visual blind spots. It is the personal responsibility of every vehicle operator or pedestrian operating on the airfield to check for approaching aircraft, visually observe the Air Traffic Control Tower, and recognize the location of runways, taxiway, and aprons.

2.10.5. Review current airfield information for any taxiway closures, runway closures, construction activity, or other airfield hazards.

2.10.6. Ensure appropriate vehicle lights (high beams, flashers, beacons, and strobes) are operational prior to driving in the operational area.

2.10.7. Use service roads whenever possible to minimize time spent on taxiways and runways.

2.10.8. Use correct terminology during radio transmissions.

## 2.11. Airfield Management (AM).

2.11.1. Serves as the OPR for the wing/base airfield driving program. **Exception:** At contract locations, the AOF/CC shall be designated as the OPR for the wing/base supplement. **(T-2)**. The AOF/CC shall designate the Airfield Management Contract Officer Representative (military or DoD Civilian) as the point of contact for the wing/base supplement. **(T-2)**. However, the contract Airfield Management office retains responsibility for development of the wing/base supplement to this instruction.

2.11.2. Conducts random spot checks for enforcement and compliance of the airfield driving program in conjunction with periodic airfield checks. Annotate spot checks on the Air Force Form 3616, *Daily Record of Facility Operations*.

2.11.3. Routinely monitors radios for proper radio terminology/phraseology and discipline. Immediately respond to and correct improper radio usage when notified by the Air Traffic Control Tower or through the monitoring of radio frequencies. Document corrective actions on an AF Form 3616.

2.11.4. Imposes and publishes restricted driving routes as required.

2.11.5. Responds to reported or suspected airfield driving violations (e.g. Controlled Movement Area Violations, speeding, expired POV, runway incursions).

2.11.6. Participates in the RIPWG.

2.11.7. AFM, Wing ADPM, and other designated AM representatives are responsible for signing AF Form 483s. Authority for signing AF Form 483 must not be delegated outside AM. **(T-1)**.

2.11.8. **(Added-WHITEMANAFB)** Check the ADTCS website daily. AM will review Applications Pending Wing PM Issue through ADTCS and validate any restriction that would limit CMA authorization before issuing the licensing.

## **2.12. Air Traffic Control Tower.**

2.12.1. Controls all aircraft, vehicle, and approved pedestrian traffic on the CMA by two-way radio communications or, in the event of lost communications, by light gun signals. If use of light gun signals are unsuccessful when controlling vehicle or pedestrian traffic, contact Airfield Management to have vehicle and/or pedestrian traffic escorted off the CMA.

2.12.1.1. **(Added-WHITEMANAFB)** When the airfield is closed/re-opened, ATCT will make a broadcast over the tower net that the airfield is closed and uncontrolled or open and request vehicle callsigns operating within the CMA.

2.12.2. Reports known airfield/Controlled Movement Area violations and problems with vehicle operator radio communications to Airfield Management. Assists Airfield Management in identifying and locating violators or any unauthorized personnel and vehicles.

2.12.3. Participates in the RIPWG.

2.12.4. **(Added-WHITEMANAFB)** Whenever the reported ceiling is less than 800 feet and/or there is less than 2 miles visibility, Air Traffic Control Tower (ATCT) will make a broadcast over the Ground Control frequencies and the Tower net informing all aircraft and vehicles that the instrument hold line (INST) is active. Vehicles and aircraft will hold short of the INST hold line.

## **2.13. Wing Safety.**

2.13.1. Coordinates on wing/base supplement to this instruction.

2.13.2. Coordinates on lesson plans and tests for vehicle operations on the airfield.

2.13.3. Coordinates with Airfield Operations Flight Commander, or appropriate AO representatives, in investigating airfield driving incidents, AF Form 651, *Hazardous Air Traffic Report* and Controlled Movement Area violations.

2.13.4. Will provide a copy of all Controlled Movement Area violation report submittals (initial, status, final) to Airfield Operations Flight Commander for review/concurrence as outlined in AFMAN 91-223. **(T-1)**.

2.13.5. Participates in the RIPWG.

2.13.6. Reviews Controlled Movement Area violations for trends.

## **2.14. Security Forces Squadron.**

2.14.1. Monitors airfield vehicle operations.

2.14.2. Enforces all traffic rules and directives on the airfield.

2.14.3. Ensures unauthorized vehicles are prohibited from operating on the airfield and informs Airfield Management of violations.

2.14.4. Detains all unauthorized POVs driving on the airfield and notifies Airfield Management.

2.14.5. Assists in escorting violators (as needed) to Airfield Management and issues appropriate citations for violations.

2.14.6. Provides assistance when requested by Airfield Management or the Air Traffic Control Tower to apprehend airfield driving violators (e.g. Controlled Movement Area Violation, speeding, expired POV, runway incursion) and remove unauthorized personnel from the airfield.

2.14.7. Participates in the RIPWG.

2.14.8. Coordinates with the Wing ADPM to establish a designated response location in support of In-flight/Ground emergencies and or other emergency situations.

2.14.8.1. **(Added-WHITEMANAFB)** Coordinate with the Deputy Airfield Manager for approval prior to placement of any equipment, to include guard/sentry shack placement on the airfield.

## **2.15. Hospital/Medical Treatment Facility.**

2.15.1. Administers and documents color vision screening as determined in the wing/base supplement.

2.15.2. Coordinates with the Wing ADPM to establish a designated response location in support of In-flight/Ground emergencies and or other emergency situations.

## **2.16. Civil Engineer Squadron.**

2.16.1. Ensures contract personnel receive driver's training from the Civil Engineer Unit ADPM, AFM, Wing ADPM or designated AM representative prior to the start of construction activities, if personnel are not escorted by a CMA/Non-CMA licensed driver.

2.16.2. Ensures training requirements and construction vehicle access roads, including access gates and haul routes are approved by the AFM or Wing ADPM and are included in contract documents.

2.16.3. Ensures the location of Foreign Object Damage (FOD) checkpoints, when required, as well as personnel vehicle parking areas are included in contract documents.

## **2.17. (Added-WHITEMANAFB) 509th Contracting Squadron (509 CONS).**

2.17.1. **(Added-WHITEMANAFB)** Inform AFM/DAFM of all contracts and preconstruction meeting that will involve the airfield environment.

2.17.2. **(Added-WHITEMANAFB)** Require all contractors working on the airfield to contact Airfield Management prior to driving on the airfield to begin any work. Contractors are also required to contact Airfield Management when they are off the airfield for the day.

2.17.3. **(Added-WHITEMANAFB)** Statement of Work (SOW) indicates a requirement for airfield driving licenses/training and POV passes prior to start of work. The SOW for permanent contractors shall mandate the requirement to maintain an airfield driving program IAW this instruction or receive training from the unit requiring contract work to be accomplished.

2.17.4. **(Added-WHITEMANAFB)** Ensure airfield construction or other projects that affect the airfield environment contain requirements for contractor personnel to comply with the provisions of DAFI 13-213, *Airfield Driving* and this supplement.

2.17.5. **(Added-WHITEMANAFB)** Inform 509 Security Forces (SFS) and AM of contractors seeking authorization to operate vehicles on the airfield or that may impact airfield operations. During airfield closures, inform 509 SFS in lieu of AM.

**2.18. (Added-WHITEMANAFB) 509th Civil Engineer Squadron Escort Manager/Office (509 CES/CEPT).**

2.18.1. **(Added-WHITEMANAFB)** Coordinates site release dates, work schedules, and estimated start/completion dates of airfield construction/contract work with the Airfield Management, AFM/DAFM.

2.18.2. **(Added-WHITEMANAFB)** Ensures project officers, contractors, and subcontractors comply with the training, certification, and procedural requirements of this instruction prior to site release date.

2.18.3. **(Added-WHITEMANAFB)** Ensures contractors working within the CMA area have at least one person capable of operating a radio for communicating with the ATCT.

2.18.4. **(Added-WHITEMANAFB)** Ensures airfield contractors report to Airfield Management at least 24 hours before site release date and prior to initiating work each day to confirm availability. The AFM/DAFM will ensure contractor's activities do not interfere with operations and will mitigate operational impact.

2.18.5. **(Added-WHITEMANAFB)** Personnel providing escort duties that require access within the runway/CMA must have those qualifications noted on their valid AF IMT 483. Airfield escorts must be CMA authorized for runway and CMA projects and non-CMA for other airfield projects. Additionally, limit airfield escorts to those personnel that currently perform duties that require airfield driving before conducting escort duties on the airfield.

2.18.6. **(Added-WHITEMANAFB)** Conduct daily Escort Airfield Driving Briefings for any escort requiring airfield access. The Escort Airfield Driving Briefing is provided by the DAFM/Wing Airfield Driving Program Manager (ADPM).

2.18.7. **(Added-WHITEMANAFB)** Brief escorts on escort call-sign, contractor/personnel being escorted, intention of contractors/personnel (type of work), number/type of vehicles, timeframe (how long) and escort locations on airfield. Prior to conducting escort duties on the airfield, ensure escorts check in/out daily with Airfield Management Operations (AMOPS) (Bldg. 38).

2.18.8. **(Added-WHITEMANAFB)** Ensure all escort vehicles have airfield driving visual aids/decals (DAFVA 11-240, USAF Airport Signs and Markings and AFVA 13-221, Control Tower Light Signals), and color airfield diagram.

## Chapter 3

### TRAINING CRITERIA AND TESTING

**3.1. Training Curriculum.** Locally developed airfield drivers training curriculum/materials (i.e. briefings, videos, computer based training, checklist(s), and lesson plans) must be prescribed by the wing/base supplement to this instruction. **(T-2).** Include an OPR and currency date on training curriculum/materials.

**3.2. Training Criteria.** Airfield driver's training shall include the following:

**3.2.1. Attachment 7, Airfield Driving Training Documentation and Certification Checklist (available for download at the AFFSA Airfield Operations SharePoint® website <https://cs2.eis.af.mil/sites/10539/a3a/default.aspx> or electronic equivalent to document airfield drivers' training and certification on all newly assigned or employed/hired personnel. **(T-3).** Units may incorporate local requirements to Airfield Driving Training Documentation and Certification Checklist.**

**3.2.1.1. (Added-WHITEMANAFB)** The primary means for airfield drivers' training and AF IMT Form 483 issuance is the Airfield Driving Training and Certification System (ADTCS) website, <https://core-integration.affsa.aws.solidstatescientific.com/AirfieldDriving>. The AFM, Wing ADPM, and other designated AM representatives will electronically sign AF IMT 483's for airfield driving after all training and testing requirements have been successfully completed and certified.

**3.2.1.2. (Added-WHITEMANAFB)** Trainers and certifiers will ensure all training requirements have been completed IAW DAFI 13-213 and this supplement. Additionally, ensure all information is annotated accordingly on the ADTCS website. The certifier and trainer will verify, validate, and annotate completion of each respective task on the ADTCS website as the trainee progresses through training.

**3.2.2.** Refresher training annually or upon reissuance of the AF Form 483. **(T-1).** As a minimum, refresher training includes the runway incursion prevention test.

**3.2.3.** Completion of the United States Air Force Airfield Driving computer based training (accessible on the Advanced Distributed Learning Website, <https://golearn.adls.af.mil/login.aspx>) is a mandatory, one-time requirement. **(T-1).** Place the initial training date on **Attachment 7, Airfield Driving Training Documentation and Certification Checklist** for personnel who previously completed the training.

**3.2.4.** Classroom training as determined in wing/base supplement.

**3.2.4.1. (Added-WHITEMANAFB)** The Wing ADPM will provide classroom training for newly appointed Unit ADPMs. **NOTE:** Prior to being assigned ADPM rights on the ADTCS website, the Wing ADPM must have an updated appointment letter.

**3.2.4.2. (Added-WHITEMANAFB)** Unit ADPMs will provide classroom training to newly assigned personnel within their respective unit.

3.2.5. Practical day and night (as applicable) airfield familiarization training. **(T-1)**. At a minimum, the practical airfield drivers training involves taking the individual out on the airfield to show them how to get to and from their work areas. Trainers will use **Attachment 7, Airfield Driving Training Documentation and Certification Checklist** to document completion of training. **(T-3)**.

**3.3. Testing Requirements.** Base assigned personnel (i.e. military, DoD civilian or contractor) required to operate a vehicle on the airfield must pass all required tests prior to issuance of an AF Form 483. **(T-1)**. Training and testing materials should be made available in the predominant host nation language as applicable. All tests shall be administered closed book. **(T-1)**. **NOTE:** Written tests may be consolidated as long as the minimum test questions are covered and clearly defined by sections (i.e. General Knowledge, Communication, Runway Incursion Prevention, Airfield Diagram/Layout Test).

3.3.1. Authority to administer tests may be delegated to the Unit ADPMs in the wing/base supplement to this instruction. At a minimum, testing requirements must include the following:

**3.3.1.1. Airfield Diagram/Layout Test. (T-1).**

3.3.1.1.1. Include identifying the location and description of holding position signs and markings, runway(s) and taxiway(s) on the airfield diagram/layout test.

3.3.1.1.2. Required minimum passing score is a 100%.

3.3.1.1.3. Use the Airfield Driving Training Documentation and Certification Checklist to document test results.

**3.3.1.2. Communications Test. (T-1).** Communication Test contains at least 5 questions with a minimum passing score of 100%. This test is mandatory for airfield drivers that required access onto the CMA. Use the Airfield Driving Training Documentation and Certification Checklist to document test results. At a minimum, the communications test is comprised of the following:

3.3.1.2.1. Basic communication principles.

3.3.1.2.2. Phonetic Alphabet.

3.3.1.2.3. Standard aviation phraseology.

3.3.1.2.4. Escort phraseology/rules.

3.3.1.2.5. A simulation of radio communications between a vehicle operator and Air Traffic Control Tower. For example, initial radio contact, crossing active runway, or hold short instructions.

**3.3.1.3. General Knowledge Test. (T-1).** General knowledge test contains at least 10 questions with a minimum passing score of 80% (corrected to 100%). Use the Airfield Driving Training Documentation and Certification Checklist to document test results.

**3.3.1.4. Runway Incursion Prevention Test. (T-1).** Test contains at least 5 questions with a minimum passing score of 100%.

**3.3.1.5. Practical Driving Check-ride. (T-1).** At a minimum:

3.3.1.5.1. Drive the vehicle during the check-ride, when feasible.

3.3.1.5.2. Demonstrate the ability to operate a vehicle in all areas required for the duty position and/or work areas without assistance.

3.3.1.5.3. Identify the location of runway hold lines, runways and other CMA.

3.3.1.5.4. Demonstrate the ability to contact Air Traffic Control Tower prior to entering the runways and other CMA (*Runway/CMA drivers only*).

3.3.1.5.5. Use the Airfield Driving Training Documentation and Certification Checklist to document test results.

3.3.2. **Test Failures.** Failure to obtain a passing result, will require the following:

3.3.2.1. First failure: Material review and 24 hour period before retesting. **(T-3)**.

3.3.2.2. Second failure: Unit ADPM recommendation for retest and documentation of material review/remedial training. **(T-3)**.

3.3.2.2.1. **(Added-WHITEMANAFB)** Second failures require a 7 day retraining period prior to retesting.

3.3.2.3. Third failure: Unit commander approval to retest or determine member is not eligible to drive on the airfield. **(T-3)**.

3.3.2.3.1. **(Added-WHITEMANAFB)** Third failures require an additional 14-day retraining period prior to retesting.

3.3.2.4. Use the Airfield Driving Training Documentation and Certification Checklist to document test results. **(T-3)**.

3.3.2.5. Additional time periods between a test failure/retest may be annotated in the wing/base supplement as applicable. **(T-3)**.

3.3.3. **(Added-WHITEMANAFB)** Tests will be administered via the ADTCS website. The Unit ADPM is responsible for enabling Unit, Wing, and Refresher tests. If the ADTCS website is not available, the Unit ADPM will issue hardcopy tests provided by the Wing ADPM.

**3.4. Color Vision Requirements.** Individuals that have a requirement to drive a vehicle on the CMA must pass a color vision test. **(T-1)**. Contact the base hospital/medical treatment facility Optometrist for assistance in determining the best process for administering the color vision test to drivers that operate a vehicle on the CMA.

3.4.1. Individuals that fail to pass the color vision test can be issued a "Ramp Only" AF Form 483. **NOTE:** Access to the CMA must not be granted. **(T-1)**.

3.4.2. Individuals that have an Air Force Specialty Code with a mandatory requirement for normal color vision are exempt from color vision test.

3.4.3. Unit ADPMs can use the Officer and Enlisted Classification Directory for Air Force Specialty Codes <https://www.afpc.af.mil/Classification/> to check vision requirements. Both products are available for viewing and download on the Air Force Portal.

3.4.4. **(Added-WHITEMANAFB)** Military members will be scheduled for color vision testing through the Optometry Clinic, 509 Operational Medical Readiness Squadron/Optometry Clinic (OMRS/SGXE) (Building 2032).

3.4.5. **(Added-WHITEMANAFB)** Civilian employees, who are not eligible to use the military treatment facility, must provide written notice from a doctor concerning their color vision. Civilian positions requiring airfield driving privileges must have color vision identified as a requirement for employment.

3.4.6. **(Added-WHITEMANAFB)** Personnel who do not pass the color vision test and require "Limited Access" will have NON-CMA AUTHORIZED selected in ADTCS and the restriction "NON-CMA" printed on their AF Form 483.

3.4.7. **(Added-WHITEMANAFB)** The Unit ADPM will validate color vision screening results and check the completed training item requirement.

## Chapter 4

### OPERATING PROCEDURES AND STANDARDS

**4.1. General.** This chapter outlines the general operating procedures and standards to ensure maximum safety precautions are taken while operating in the airfield environment. Waivers to this section should be at an absolute minimum.

#### **4.2. Operating a Vehicle in the CMA.**

4.2.1. No vehicle operator or pedestrian shall enter the CMA without specific approval from the Air Traffic Control Tower. **(T-1).** **NOTE:** Vehicles and pedestrians with a qualified escort meet this requirement. See [paragraph 4.23.](#)

4.2.1.1. **(Added-WHITEMANAFB)** The CMA encompasses the Runway and Overruns, to include an area 229 feet either side of, and the Instrument Landing System (ILS) Critical Areas, portions of Taxiway Charlie including all of the taxiway on the west side of the runway, between the runway and compass rose on the east side of the runway to include 100 feet either of side of taxiway, as depicted in **Whiteman Attachment 10.**

4.2.1.2. **(Added-WHITEMANAFB)** During regular airfield hours, all vehicles will contact ATCT via Tower net for approval to enter the runway or CMA.

4.2.1.3. **(Added-WHITEMANAFB)** During airfield closures, all vehicles will ensure the runway is closed by attempting to call ATCT three times via Tower net. If no response, contact Airfield Management three times via Tower net, Base Ops net or other available means. If no response from either agency, the vehicle operator will contact their owning unit for clarification of the runway status. Once the runway/CMA is identified as closed, announce all activity in the CMA over Tower net. State Callsign, location, and statement of crossing the runway. Look both ways and proceed with caution. When leaving the CMA, call off via Tower net. Tower net is recorded, even when the control tower is closed. **NOTE:** Do not enter the runway or CMA without positive identification of the aerodrome status.

4.2.2. Vehicle operators and/or pedestrians must read back all Air Traffic Control instructions verbatim. **(T-1).**

4.2.3. Vehicle operators and/or pedestrians must always monitor the appropriate radio frequency when in the CMA. **(T-1).**

4.2.4. Vehicle operators must use Light Emitting Diode/Rotating Beacon Lights and/or emergency/hazard warning flashers when driving in the CMA. **(T-1).**

4.2.5. Vehicles operating in the CMA on a daily basis will have a permanent radio mounted in the vehicle to communicate with the Air Traffic Control Tower. **(T-3).** A hand-held radio should only be used as a backup or when communication is required outside the vehicle. **NOTE:** Vehicle operators must conduct an operational test of the radio before entering the airfield.

4.2.6. Vehicle operators and/or pedestrians operating on the CMA must use a distinct approved call sign (i.e. Airfield 1, Chief 1, Sweeper 1, or Transient Alert 1) coordinated by the Wing ADPM to avoid duplicating, confusing, or different agencies using similar names. **(T-2)**. To avoid confusion that could lead to runway incursions/Controlled Movement Area Violations, do not use a call sign that is part of air traffic control phraseology such as “Taxi” and/or the Phonetic Aviation Alphabet. Additionally, call signs that incorporate the names and/or numbers of aircraft movement areas associated with the airfield environment must not be used (i.e. taxiway, ramp, alpha, bravo, or one-eight). **(T-2)**. Call signs shall be annotated in the wing/base supplement to this instruction. **(T-2)**.

4.2.6.1. **(Added-WHITEMANAFB)** Call-signs are provided in [Attachment 13](#).

4.2.7. Unconditional instructions (blanket approval) to vehicles requesting entry on the runway shall not be authorized. **(T-0)**. See Federal Aviation Administration Order 7110.65, *Air Traffic Control* for additional information.

4.2.8. Restrict runway crossing to vehicle operators/traffic performing mission essential duties and then only to an absolute minimum. **NOTE:** When crossing a runway is required during flying operations, the preferred crossing point is the departure end.

#### **4.3. Emergency removal or exit of vehicles and/or pedestrians in the event of vehicle or Air Traffic Control Tower radio failure.**

4.3.1. Air Traffic Control Tower will flash the runway edge lights on and off to alert vehicle operators/pedestrians on the runway that there is a problem and/or emergency that requires them to immediately exit the runway. **(T-2)**.

4.3.2. All vehicle operators/pedestrians must exit the runway immediately. **(T-2)**.

4.3.2.1. Contact Air Traffic Control Tower and Airfield Management immediately and advise off the runway and include any pertinent information that might affect safe runway operations.

4.3.2.2. If not able to communicate with Air Traffic Control Tower or Airfield Management via radio, use other means of communication such as a cellular phone (when available). Report incident to Airfield Management immediately.

4.3.2.3. **(Added-WHITEMANAFB)** If radio problems occur, exit the runway and/or CMA and contact ATCT (660)-687-4877 or AMOPS (660) 687-3101. **DO NOT ENTER OR CROSS ANY RUNWAY OR CMA IF RADIO FAILURE IS SUSPECTED.**

#### **4.4. Airfield Driving Visual Aids/Decals.** All vehicles that operate on the airfield must contain the following Air Force Visual Aid/decals and diagrams:

4.4.1. Air Force Visual Aid 11-240, *USAF Airport Signs and Markings*. **(T-2)**. **NOTE:** The Ground Vehicle Guide to Airport Signs & Markings Dashboard/Visor Sticker is the Federal Aviation Administration equivalent to AFVA 11-240 and may be used by units located at shared-use airfields.

4.4.2. Air Force Visual Aid 13-221, *Control Tower Light Signals* (optional if vehicle has an Air Force Visual Aid 11-240).

4.4.3. Air Force Visual Aid 13-222, *Runway/Controlled Movement Area (CMA) Procedures*. **(T-2)**.

4.4.4. A current locally developed airfield diagram (provided by Wing ADPM). (T-2).

4.4.5. Hot Spots when depicted on a different airfield diagram. (T-2).

4.4.6. Decals may be permanently affixed in plain view of the driver or clipped to the inside of the sun visor on the driver's side of the vehicle so it can be flipped down for ready reference.

#### 4.5. Airfield Signs.

4.5.1. **Mandatory Sign.** A mandatory sign has white legend on red background and provides an instruction that must be followed. They denote an entrance to a runway or critical area, or other situation such as a no-entry location. At controlled airfields (with active tower), aircraft and vehicles are required to hold at the holding position unless cleared by air traffic control. At uncontrolled airfields, the intent is that traffic may only proceed beyond the sign after appropriate precautions are taken by the pilot and vehicle operators.

4.5.2. **Taxiway Guidance and Informational Signs.** These include direction signs, destination signs, other informational signs, and boundary signs.

4.5.2.1. **Taxiway Direction Sign.** This sign has a black legend on a yellow background and always contain arrows oriented to the approximate direction of the turn. These signs indicate directions of other taxiways leading out of an intersection.

4.5.2.2. **Taxiway Location Sign.** This sign has a yellow legend on black background and identifies the taxiway on which an aircraft or vehicle operator is located.

4.5.2.3. **Destination Sign.** This sign indicates the general direction to a remote location.

4.5.2.4. **Boundary Sign.** This sign indicates important boundaries such as Instrument Landing System critical areas and runway approach areas.

4.5.2.5. Other signs are used to provide specific information such as noise abatement procedures, check points, and others.

4.5.3. **Runway Exit Sign.** A runway exit sign is located prior to the runway/taxiway intersection on the side and in the direction from which the aircraft is expected to exit.

4.5.4. Examples of mandatory and informational signs are included in [Attachment 3](#).

4.6. **Airfield Markings.** Airfield markings vary greatly depending on location. The following are common markings present at most USAF own and/or operated airfields.

4.6.1. **Runway Markings.** Runway centerlines are marked with retro-reflective white paint at uniform intervals in the center of the runway. Runway designations are white numeric characters that indicate the lateral position of the runway. Where applicable, the runway side stripe is marked with a solid white line running the length of the runway.

4.6.2. **Taxiway and Apron Markings.** Unless otherwise indicated, most taxiway, apron, and taxilane markings for both fixed and rotary-wing facilities are marked in retro-reflective yellow. All markings of any color on light-colored pavement are optionally highlighted by marking a black, non-reflective border.

4.6.3. **Visual Flight Rules Hold Position.** Visual Flight Rules Hold Position markings are located at least 100 feet from the edge of the runway on all taxiways leading to the runway and consist of four parallel yellow stripes (two solid and two dashed) perpendicular to the axis of taxiway centerline, extending across taxiway with the dashed lines on the runway side. These lines mark the boundary of the CMA. Vehicle operators/pedestrians shall not cross the runway hold position or proceed onto the runway without first obtaining permission from the Control Tower. **(T-1).**

4.6.4. **Instrument Hold Positions.** These markings are normally placed farther from the runway than the Visual Flight Rules hold position. These markings consist of two solid yellow lines, two feet apart, extending across width of taxiway, connected by pairs of solid yellow lines ten feet apart, on black background. Hold positions are used during Instrument Flight Rules conditions or instrument approach procedures. Instrument Flight Rules hold positions protect Instrument Landing System critical areas to ensure an aircraft's instrument reception is not disrupted during flight. These hold positions are used any time the weather falls below a ceiling less than 800 feet and/or visibility less than 2 miles.

4.6.5. Examples of airfield markings are included in [Attachment 3](#).

4.6.6. **(Added-WHITEMANAFB)** Non-Movement Area Boundary Markings: Two parallel yellow stripes as depicted in [Attachment 3, Figure A3.2](#), that extend across the entire width of a Taxiways C East, C West, and A-10 Trim Pad. The line closest to the runway is dashed and the other is solid where vehicles, pedestrians, or aircraft are to hold. This marking identifies the boundary of the CMA on Taxiway C West and Taxiway C East.

4.6.7. **(Added-WHITEMANAFB)** Restricted Area Marking. Restricted areas are identified by a solid red line on the pavement surface. Entrance is limited to authorized personnel only and the Air Force Entry Control Card (line badge) must be properly marked, worn and visible. Restricted area entry/exit is made through the Entry Control Points. Vehicle operators are required to remain 30 feet from the PL2 restricted area line unless CSC is notified prior to operations.

#### 4.7. Airfield Lighting.

4.7.1. Runway edge lights are white except for the last 2,000 feet (600 meters) on an instrument runway, which are yellow (caution zone indication to the pilot). The runway edge lights may be capable of providing small amounts of omnidirectional light.

4.7.2. Taxiway edge lights are blue.

4.7.3. Taxiway centerline lights are a system of aviation green in-pavement lights installed along the taxiway centerlines to provide alignment for aircraft.

4.7.4. Examples of airfield lighting are included in [Attachment 3](#).

**4.8. Vehicle speed limits on the airfield.** No vehicle (including motorcycles, mopeds, bicycles or tricycles) shall be operated at a speed in excess of that deemed reasonable and prudent for existing traffic, road and weathers. **(T-2).** Emergency vehicles will not automatically assume the right of way. **(T-2).** The following speed limits are for vehicles that operate on the flightline: **NOTE:** Vehicles responding to Red Balls (emergency airfield scenarios), exercises and precautionary landings are not authorized to exceed posted flightline speed limits. Speed limits on the airfields are designated as follows:

- 4.8.1. Vehicle Parking Areas — 5 miles per hour.
- 4.8.2. Vehicles in close proximity to aircraft (within 50 feet) — 5 miles per hour.
- 4.8.3. Aircraft towing speed — 5 miles per hour.
- 4.8.4. Blackout/Night Vision Operations — 10 miles per hour.
- 4.8.5. Designated traffic lanes on the ramp or taxiway in congested areas or within 200 feet of aircraft parking areas — 15 miles per hour.
- 4.8.6. Aircraft Parking Ramp — 15 miles per hour.
- 4.8.7. Airfield or Perimeter Road — 15 miles per hour.
- 4.8.8. Aerospace Ground Equipment — 15 miles per hour.
- 4.8.9. During reduced visibility or when snow and ice are present on paved surfaces, reduce speed to 10 mph maximum. Defer vehicle operation when possible and limit to mission essential.
- 4.8.10. Snow and ice removal vehicles operate at a speed that facilitates safe operations.
- 4.8.11. “Follow Me” vehicles may exceed the 15 mph flightline speed limit when necessary to accommodate the safe taxiing speed of aircraft.
- 4.8.12. During emergencies, all emergency response vehicles, e.g., aerospace rescue firefighting equipment, ambulances, Airfield Management and Security Forces, may exceed speed limits only with due regard for the safety of persons and property.
- 4.8.13. Taxiways:
  - 4.8.13.1. General purpose vehicles — 15 miles per hour. Exception: Vehicle operators may exceed this speed limit when published in an approved wing/base supplement to this instruction.
    - 4.8.13.1.1. **(Added-WHITEMANAFB)** Speed limits will not exceed 25 mph on taxiways.
  - 4.8.13.2. Special purpose vehicles (e.g. tractors, tugs, forklifts, or sweepers).— 10 miles per hour.
- 4.8.14. Active Runways. Drivers should assume a prudent and reasonable speed depending on nature of business on the runway as well as weather conditions.
  - 4.8.14.1. **(Added-WHITEMANAFB)** Speed limits will not exceed 45 mph on runways unless requested to expedite by ATCT or due to mission specific requirements.

#### **4.9. Vehicles operating in the immediate vicinity of an aircraft.**

- 4.9.1. Do not park or drive any vehicle closer than 25 feet in front or 200 feet to the rear of any aircraft when engines are operating or are about to be started. Units should add additional safety distance based on assigned aircraft.
- 4.9.2. Do not operate vehicles within 25 feet of an aircraft unless providing an immediate service to that aircraft (e.g. fueling, servicing).

4.9.3. Do not operate a vehicle in front of a taxiing aircraft unless signaled to do so by the pilot or instructed by Air Traffic Control Tower. Do not operate a vehicle between an aircraft and its marshaller.

4.9.4. Vehicle operators must yield and give right of way to aircraft in motion. **(T-1)**.

4.9.4.1. **(Added-WHITEMANAFB)** Vehicles will yield right of way IAW the following priorities:

4.9.4.1.1. **(Added-WHITEMANAFB)** To all aircraft, to include aircraft being towed or led via “Follow Me” assistance.

4.9.4.1.1.1. **(Added-WHITEMANAFB)** When giving way to aircraft, vehicles will exit taxiways by the shortest route. As a last resort vehicles should be driven off of paved surfaces to ensure adequate clearance for the aircraft. Vehicles that leave paved surfaces must complete a FOD check when reentering the pavement.

4.9.4.1.1.2. **(Added-WHITEMANAFB)** Emergency response vehicles responding to an emergency.

4.9.4.1.1.3. **(Added-WHITEMANAFB)** “Follow Me” escorts are the only vehicles authorized to operate in the path of a taxiing aircraft. Vehicles will not drive between a taxiing aircraft and its “Follow Me” guide.

4.9.4.1.1.4. **(Added-WHITEMANAFB)** Snow removal equipment engaged in snow removal operations.

4.9.4.1.1.5. **(Added-WHITEMANAFB)** Vehicles operating within authorized drive lanes have right-of-way over vehicles operating outside of drive lanes.

4.9.4.1.1.6. **(Added-WHITEMANAFB)** Vehicles traveling north-south will have right-of-way over vehicles traveling east-west.

4.9.5. Ensure vehicles parked at the side of the aircraft are clear of the wing tips and clearly visible to personnel in the aircraft cockpit.

4.9.6. **(Added-WHITEMANAFB)** Do not operate vehicles directly behind a B-2 dock with an aircraft running engines.

#### **4.10. Parking and chocking vehicles on the airfield.**

4.10.1. Never drive vehicles under any part of the aircraft.

4.10.2. Vehicles shall not be backed or parked within 25 feet of any aircraft, unless authorized for operations such as loading or unloading, servicing or towing. **(T-1)**. A spotter shall be posted when backing a vehicle towards an aircraft. **(T-1)**. Prepositioned wheel chocks shall be used to prevent vehicles backing into aircraft. **(T-1)**.

4.10.3. Unattended vehicles shall be parked with the driver’s side facing the aircraft and so it will not interfere with aircraft being towed or taxied. **(T-1)**. **NOTE:** Local guidance should address procedures at locations where right-hand drive vehicles/equipment are utilized.

4.10.4. Ignition shall be turned off; keys left in the ignition; and the gear lever put in reverse gear for manual transmissions, and in ‘park’ for automatic transmissions. **(T-1)**.

4.10.5. All vehicles parked and left unattended will have brakes set or chocks placed in front of and behind a rear wheel, or one chock placed between the tandem wheels of dual (tandem) axle vehicles. **(T-1)**. Only alert and emergency vehicles responding to an alert or emergency are exempt from these requirements. **NOTE:** Aerospace Ground Equipment towing vehicles may be placed in neutral or park with parking brake set and engine left running during equipment hitching and unhitching operations. Turn off Aerospace Ground Equipment towing vehicles when the driver seat is vacated for any other purpose.

4.10.6. **(Added-WHITEMANAFB)** All parked vehicles, not in direct support of aircraft, will be parked in the white boxes located throughout the airfield to ensure vehicles do not obstruct aircraft movement.

4.10.7. **(Added-WHITEMANAFB)** Vehicles will only be authorized to be temporarily parked on runways or taxiways while they are performing official duties and must not be left unattended. When they are temporarily parked on the runways or taxiways the vehicle's hazard lights and/or beacon will be turned on. Personnel must be able to maintain two-way radio contact with the tower at all times.

#### **4.11. Fixed and mobile obstacle distance requirements.**

4.11.1. The lateral clearance distance from taxiway centerline to fixed or mobile objects is 200 feet. Do not leave vehicles parked or unattended within 200 feet of the taxiway centerline.

4.11.2. The lateral clearance distance from the apron boundary edge to fixed or mobile obstacle is based on the Air Force apron boundary criteria outlined in Unified Facilities Criteria 3-260-01, *Airfield and Heliport Planning and Design*, Table 6-1 Rule 15.

4.11.2.1. **(Added-WHITEMANAFB)** The lateral clearance distance at Whiteman AFB is 99 feet from the apron boundary edge.

4.11.3. The lateral clearance distance from the runway centerline is 1000 feet. When operating within this area, do not park and leave a vehicle or equipment unattended.

4.11.3. **(WHITEMANAFB)** The lateral clearance distance from the runway centerline is 1000 feet. When operating within this area, do not park and leave a vehicle or equipment unattended.

4.11.4. Do not park aerospace ground equipment or vehicles within any runway, taxiway, taxilane, or apron obstacle clearance distances.

4.11.4. **(WHITEMANAFB)** Do not park aerospace ground equipment or vehicles within any runway, taxiway, taxilane, or apron obstacle clearance distances.

4.11.4.1. **(Added-WHITEMANAFB)** Mobile ground support equipment will be placed on the airfield (taxiways, aprons, etc.) no sooner than one hour prior to aircraft arrival and must be moved no later than one hour after departure. When such equipment is not in use, it shall be removed and stored in areas designated by Airfield Management (white boxes).

**4.12. Control tower light gun signals.** Air traffic controllers use a light gun as a backup system for communicating with aircraft or ground vehicles if their radios stop working. When a vehicle operator experiences a radio failure on a runway or taxiway, vacate the runway as quickly and safely as possible and contact the Air Traffic Control Tower or Airfield Management by other means, such as a cellular/mobile phone to advise of the situation. If this is not practical, then the driver, after vacating the runway, should turn the vehicle toward the tower and start flashing the vehicle headlights and wait for the controller to signal with the light gun. All vehicle operators must know and comply with light gun signals **(T-1)**. Light gun signals are as follows:

- 4.12.1. **Steady Green Light:** “Cleared to cross,” “Proceed,” “Go”.
- 4.12.2. **Steady Red Light:** “STOP! Vehicle will not be moved.”
- 4.12.3. **Flashing Red Light:** “Clear taxiway/runway.”
- 4.12.4. **Flashing White Light:** “Return to starting point.”
- 4.12.5. **Red and Green Light:** “General warning. Exercise extreme caution.”

**4.13. Foreign Object Damage Prevention (FOD).** All vehicle operators will:

- 4.13.1. Check tires for FOD after returning to pavement if driving on unimproved surfaces (for example, to avoid taxiing aircraft or if performing runway repairs). **(T-1)**.
  - 4.13.1.1. **(Added-WHITEMANAFB)** Mandatory roll-over FOD checks will be conducted prior to entering the airfield, anytime vehicles depart paved portions of the airfield returning to the pavement and when exiting a construction area on airfield.
- 4.13.2. Make every attempt to stay on paved surfaces and avoid driving on unimproved surfaces (e.g. dirt or grass). **(T-1)**.
- 4.13.3. At a minimum, a FOD check will consist of the following: **(T-0)**.
  - 4.13.3.1. Inspect the vehicle tires (pull forward to check tire in contact with pavement). **(T-0)**.
  - 4.13.3.2. Ensure all external vehicle components are secured. Secure any/all items loaded on payload vehicle, to include all tie-down device loose ends such as chains, ropes, packaging or other item that may become dislodged during movement while on the flightline area. **(T-0)**.
  - 4.13.3.3. A thorough walk around of the vehicle to check for damaged, loose, or worn parts. **(T-0)**.
- 4.13.4. Refer to AFI 21-101, Chapter 11 and Air Force Manual 24-306, *Operation of Air Force Government Motor Vehicles*, Chapter 12 for additional information.

**4.14. Use of Cellular/mobile phones on the airfield.**

- 4.14.1. Only use the hands free capabilities of cellular/mobile phones while driving on the airfield (i.e. texting and driving or holding the phone in your hand to talk while driving is not authorized.)
- 4.14.2. The wearing of other portable headphones, earphones, or other listening devices while operating a motor vehicle is prohibited. Use of these devices impairs driving and prevents recognition of emergency signals, alarms, or radio calls.

4.14.3. **(Added-WHITEMANAFB)** Cellular phones or other devices with built in cameras, video recording or GPS capability are PROHIBITED on the airfield. **NOTE:** Cameras are permitted with a signed photography authorization letter through Public Affairs.

#### **4.15. Restricted Visibility or Night Driving Operations.**

4.15.1. Do not point headlights toward taxiing aircraft or towing operations to prevent blinding pilot or tow vehicle operators.

4.15.2. Use flashing or parking lights at night when vehicles are temporarily parked on any part of the aircraft ramp. This does not apply to vehicles parked in a designated parking area.

4.15.3. Do not operate fueling and explosive loaded (laden) vehicles on the airfield when visibility is less than 300 feet unless approved by the host wing commander.

4.15.4. Do not operate vehicles on the airfield when visibility is less than 100 feet. **Exception:** Emergency and/or alert vehicles may be operated when necessary to accomplish the mission.

4.15.5. Use a walking guide with a flashing or luminescent wand during emergency movement of alert vehicles when visibility is under 50 feet.

4.15.6. Vehicle operator must stop and hold at instrument hold markings/signs when conditions are less than a reported ceiling of 800 feet or 2 miles visibility. **(T-1).**

4.15.6.1. **(Added-WHITEMANAFB)** ATCT will make a broadcast over the Ground Control frequencies and the Tower net informing all aircraft and vehicles that the instrument hold line (INST) is active. Vehicles and aircraft will hold short of the INST hold line.

4.15.7. Vehicle headlights shining towards a moving aircraft at night shall be turned off immediately to prevent affecting the pilot's night vision and will remain off until the aircraft is out of range. **(T-1).** However, vehicle parking lights or emergency flashers are turned on so its position is known. Headlights shall be turned on prior to moving the vehicle. **(T-1).**

4.15.8. **(Added-WHITEMANAFB)** Procedures for driving on the airfield during restricted visibility or night operations will be accomplished IAW AFMAN 91-203, paragraph 24.13.9.

4.15.9. **(Added-WHITEMANAFB)** Restricted Visibility or Night Operations. Flashing or parking lights shall be used at night when vehicles are temporarily parked on any part of the aircraft ramp. This does not apply to vehicles parked in a designated parking area. Refueling and explosive loaded (laden) vehicles shall not be operated when visibility is less than 300 feet unless directed by 509th Bomb Wing (509 BW) or 509th Bomb Wing Commander (509 BW/CC). POV and flight line vehicles, except emergency and alert vehicles, shall not be operated on the flight line with visibility less than 100 feet. A walking guide with a flashing or luminescent wand shall be used during emergency movement of alert vehicles when visibility is under 50 feet. **(T-1).**

4.15.10. **(Added-WHITEMANAFB)** Headlights will be used during hours of darkness and restricted visibility (i.e., snow, fog, rain, etc.) Headlights will not be shined towards a moving aircraft. If a vehicle cannot be positioned to preclude the headlights shining toward an aircraft, parking lights will be left on so the vehicles position will be known. Aircrew night vision is paramount; turning headlights off will assist in preserving aircrew vision and allow vehicle position recognition. Headlights will be turned on prior to putting the vehicle in motion.

4.15.11. **(Added-WHITEMANAFB)** During poor weather conditions (e.g., snow, fog, rain, etc.) which might obscure visual cues, roadway markings and airfield signs, vehicle operators must remain vigilant of their surroundings and operating boundaries.

**4.16. Driving with Daytime Running Headlights.** During restricted visibility, night time operations or in the vicinity of taxiing aircraft, must park vehicles with daytime running headlights in a safe location with headlights off, parking brake set, and emergency flashers on. **(T-1).**

**4.17. Operating Non-Vehicular/Equipment.** Examples of non-vehicle/equipment include Segway, bicycle, tricycle, golf cart, all-terrain vehicle, mower, or aerospace ground equipment).

4.17.1. Non-vehicular/equipment operators are required to know requirements in this instruction and wing/base supplement. Unless otherwise directed, personnel operating non-vehicular equipment are exempt from state and/or country driver's licensing requirements. However, personnel operating non-vehicular equipment must complete Airfield Driver's qualification training in accordance to this instruction. **(T-1).**

4.17.2. Tricycles parked on the airfield will have a braking device engaged to prevent inadvertent movement. **(T-1).** For night use, equip bicycles and tricycles with an operating headlight and reflectors or reflective tape. Equip non-vehicular/equipment with forward and rear lamps if operated at night.

4.17.3. Place all non-vehicular/equipment parked on the airfield so as not to impede aircraft or traffic flow.

4.17.4. **(Added-WHITEMANAFB)** Unit owned non-vehicular equipment may be used only on the non-controlled movement area in the performance of assigned duties provided the operator has an AF Form 483. **EXCEPTION:** All Terrain Vehicles (ATVs)/golf-type carts will not be driven within the CMA without establishing and maintaining two-way radio communication with the control tower and obtaining permission. Operator must have an AF Form 483 that authorizes access to the CMA.

**4.18. Use of Perimeter, In-Field or other Airfield Roads.** Runway(s), taxiway(s), or CMAs shall not be used for convenience. **(T-3).** To the max extent possible, utilize perimeter, in-field, or other airfield roads.

4.18.1. **(Added-WHITEMANAFB)** Vehicle traffic on the main ramp will utilize a designated vehicle lane, flight line road, Taxilane E or Taxilane F. **NOTE:** To the maximum extent possible, vehicles will utilize the paved area behind the docks in lieu of Taxilane E.

4.18.2. **(Added-WHITEMANAFB)** When driving on taxiways/taxilanes, drive on the extreme right-hand side of the taxiway/taxilane by the double yellow lines. Vehicles will only operate on the shoulders when yielding to an aircraft or emergency vehicle. **NOTE:** Taxilanes Foxtrot and Echo in front of the B-2 docks and low observation (LO) maintenance docks are the only exception; drive along the centerline when operating in these areas..

**4.19. Runway Crossing Restriction.** Restrict runway crossing at locations known for communication/signal problems between Air Traffic Control Tower and a vehicle operator/pedestrian at Air Traffic Control Tower visual blind spots, as applicable.

4.19.1. **(Added-WHITEMANAFB)** Every vehicle operator or pedestrian operating on the airfield is personally responsible to check for approaching aircraft, visually observe the ATCT, and recognize the location of the runway, taxiways, and aprons. ATCT visual blind spots are identified as Taxiway B and C West. Vehicle operators will maintain situational awareness when operating within these blind spots.

#### **4.20. Emergency Responses on or near the Runway(s).**

4.20.1. All emergency response vehicles must have approval from the Air Traffic Control Tower to enter and/or cross CMA(s). **(T-1).**

4.20.2. Primary (initial)/secondary (follow-on/support) response agencies are determined by base/wing supplement. Follow-on/support response agencies will standby in a designated area (i.e. ramp or taxiway) until called forward by the Fire Chief or incident/on-scene commander. **(T-3).**

4.20.2.1. **(Added-WHITEMANAFB)** Aircraft crash/recovery, fire department, medical, security forces, safety, and AM vehicles responding to an aircraft emergency are considered primary (initial) emergency responders. Secondary support agencies (e.g., transportation, maintenance, etc.), as determined by the Fire Chief or incident commander, are those required to support on-going operations.

4.20.3. **(Added-WHITEMANAFB)** An aircraft accident or incident, all vehicles not directly involved with the situation will immediately leave the affected area as soon as possible.

**4.21. Vehicle Traffic Control Devices/Lights Located On Taxiways/Runways.** When the vehicle traffic control device/light is activated, vehicle operators come to a complete stop and remain at the stop sign until the device is turned off. Look for crossing aircraft or vehicles before proceeding.

4.21.1. **(Added-WHITEMANAFB)** There are no vehicle control devices/lights on the airfield. Vehicle operators will adhere to all signs and markings identifying the CMA boundary.

#### **4.22. Airfield Driving During Blackout Conditions.**

4.22.1. Units operating vehicles on the airfield using Night Vision Devices (NVD) must have a Letter of Procedure coordinated through the Wing ADPM and approved by the requesting unit's squadron commander. **(T-3).** The Letter of Procedure includes at a minimum, requirements laid out in AFMAN 24-306, Section 14D, and the following:

4.22.1.1. Driver and assistant driver responsibilities.

4.22.1.2. NVD-related accident reporting procedures.

4.22.1.3. Airfield driving/NVD licensing procedures. **NOTE:** Annotate "NVD Qualified" on the AF Form 483.

4.22.1.4. Qualification/Annual refresher training requirements.

4.22.1.5. NVD instructor qualification requirements.

4.22.2. Use hazard warning flashers or infrared strobe mounted on the vehicle's roof during periods of reduced airfield lighting (or blackout conditions) so the Air Traffic Control Tower and aircrew can observe vehicles on the airfield. **NOTE:** Vehicles must maintain two-way radio communications with the Air Traffic Control Tower while operating within the CMA. **(T-1).**

4.22.2. **(WHITEMANAFB)** Use of Night Vision Devices (NVD) for airfield driving during blackout conditions/operations is not authorized at Whiteman AFB.

4.22.3. Designate vehicle routes. Do not mix nonparticipating vehicles with participating NVD vehicles on any CMA. **NOTE:** Vehicle operations should be kept to a minimum during periods of reduced airfield lighting configurations.

#### **4.23. Vehicle escorts and convoys on the CMA and Non-CMA.**

4.23.1. All escorted personnel must be visible at all times by, and in close proximity to, the escort official. **(T-2).** The escort official is responsible for relaying Air Traffic Control Tower control instructions/communication for the escorted group.

4.23.2. Escort officials must be trained/certified to drive on the airfield. **(T-1).** Escort officials may only provide escort into the CMA if they are CMA qualified. **NOTE:** Airfield Management does not provide escorts for airfield construction projects and/or activities generated via submission of Base Civil Engineer Work Request, or customer service calls.

4.23.3. **(Added-WHITEMANAFB)** Personnel acting as an escort must be authorized, certified and have valid AF Form 483, with CMA Authorized, to drive on the airfield and be fully aware of associated responsibilities.

4.23.4. **(Added-WHITEMANAFB)** One individual may act as an escort for two or more vehicles on the CMA. Escorted vehicles will remain within 250 feet of escort. The escort vehicle is responsible for the group and will relay ATCT control instructions/communication for the group.

4.23.5. **(Added-WHITEMANAFB)** Personnel escorting individuals into the restricted areas must be always visible by the escort official, and the escort must have escort privileges.

4.23.6. **(Added-WHITEMANAFB)** Prior to any convoy operations, drivers must be briefed on route, speed, procedures, etc.

4.23.7. **(Added-WHITEMANAFB)** The number of vehicles in a convoy will be at the discretion of the convoy commander but must be limited to no more than the convoy commander can positively always maintain control over.

4.23.8. **(Added-WHITEMANAFB)** The convoy commander is required to maintain the convoy in a close formation and gain CMA/runway entry approval for all vehicles in their convoy.

#### **4.24. Vehicles equipped with supplemental traction devices.**

4.24.1. Tire chains may only be used on airfield pavements after obtaining coordination/approval from AFM, Wing Safety, and Civil Engineer. The requesting agency conducts a risk assessment with the above agencies when evaluating the need for tire chains to minimize pavement damage and FOD.

4.24.1.1. **(Added-WHITEMANAFB)** Chains will only be used when required to accomplish the mission.

4.24.1.2. **(Added-WHITEMANAFB)** Chains must be checked before and after each operation to ensure serviceability.

4.24.1.3. **(Added-WHITEMANAFB)** If a broken chain is discovered and links are missing, the unit will notify AMOPS (660) 687-3101 to request a magnetic sweeper and initiate an immediate search for the missing links.

4.24.2. Vehicles equipped with studded tires are not permitted to operate on the airfield without prior coordination with the AFM, Wing Safety, Civil Engineer, Transportation, and host wing commander (or equivalent) approval. Publish the list of approved units/vehicles and areas authorized to use studded tires in the wing/base supplement.

4.24.3. **(Added-WHITEMANAFB)** Studded tires are not authorized on Whiteman AFB Airfield.

**4.25. Vehicular traffic over in-ground fuel pit covers.** Do not stop, park or drive vehicles over any portion of in-ground fuel pit covers.

**4.26. Jet blast hazard areas.** Remain alert for jet blast hazard indicators such as operational aircraft anti-collision lighting and/or undercarriage (landing gear) lighting turned on or the presence of jet engine start observers, fire guards, or aircraft marshalls.

4.26.1. Remain at least 25 feet to the front and 200 feet to the rear of aircraft with engines running.

4.26.2. Remain clear of taxiing traffic and do not pass within 200 feet behind aircraft with engines running.

4.26.3. Do not operate vehicles within 100 feet of a helicopter with rotors in motion. **NOTE:** Vehicle operators must use extreme caution when driving in the vicinity of helicopters conducting hover checks. **(T-1).**

4.26.4. **(Added-WHITEMANAFB)** Due to radar radiation safety requirements, no vehicle will be driven within 200 feet of a B-2 dock when an aircraft inside of a dock has its lights on and/or orange traffic cones are placed in front of the hangar. Maintenance launch crews are exempt from this requirement.

**4.27. Disabled Vehicle.**

4.27.1. When a vehicle has a malfunction that prevents operation under its own power, use every means to alert taxiing aircraft in the vicinity. At a minimum, the ground vehicle operator conduct the following:

4.27.1.1. Leave the vehicle parking lights or emergency flashers on.

4.27.1.2. If the vehicle has two-way radio capability, make the following transmission: "All parties BREAK, BREAK-This is (call sign) with an emergency for Airfield Management, Tower, and Maintenance Operations Center." State the nature of the problem and report your position on the airfield.

4.27.2. Operators of other radio-equipped vehicles (e.g. security forces, civil engineer, or transportation) should make every effort to assist with removing the disabled vehicle from the airfield, especially if the vehicle is located on parking aprons, taxiways, or runway.

4.27.3. If a vehicle is not equipped with a two-way radio, stay with the vehicle and continue attempts to alert any taxiing aircraft or other vehicles in the vicinity.

4.27.4. In the event of a disabled vehicle on the CMA, immediately notify Air Traffic Control Tower and Airfield Management by any means possible to coordinate expeditious removal of the disabled vehicle from the CMA.

4.27.4.1. Do not leave vehicles unattended in the CMA.

4.27.4.2. Remove disabled vehicle using any method in the quickest and safest way possible.

#### **4.28. Temporarily assigned personnel, Inspection/Survey Teams, and non-base assigned contractors.**

4.28.1. Do not grant temporarily assigned personnel, Inspection/Survey Teams and non-base assigned contractors access to the CMA unless they have completed all training and testing requirements outlined in this instruction and wing/base supplement.

4.28.2. Temporarily assigned personnel, Inspection/Survey Teams and non-base assigned contractors must possess an AF Form 483 (or other Federal/DoD agency equivalent) and be trained on the wing/base airfield driving procedures to operate a vehicle on the airfield without an escort. **(T-1)**.

4.28.2.1. The Wing ADPM or as delegated in the wing/base supplement to the Unit ADPM may provide a local briefing/training when temporarily assigned personnel, Inspection/Survey Teams and non-base assigned contractors driving route(s) do not require access on or across the CMA.

4.28.2.1. **(WHITEMANAFB)** Training for TDY and contractor personnel to obtain an AF Form 483 will be provided by the sponsoring Unit ADPM.

4.28.2.1.1. Use **Attachment 8** to document the name/unit of the individual that received the local briefing/training.

4.28.2.1.2. Issue a temporary AF Form 483 with the restriction “Ramp Access Only” or “Non-CMA Only” and expiration date.

4.28.2.2. The Wing ADPM or designated representative may provide local airfield driving training via handouts/PowerPoint slides and airfield diagrams in lieu of practical training or briefing.

4.28.2.3. Maintain a MFR signed by the unit commander (or equivalent) or contractor lead and approved by the Wing ADPM (or as delegated) in lieu of **Attachment 8**. Include the following on the MFR:

4.28.2.3.1. Individual’s full name and rank.

4.28.2.3.2. Home unit AF Form 483 certificate number.

4.28.2.3.3. The effective dates of the temporary duty assignment or site visit.

- 4.28.2.3.4. The statement: “Access on or across the CMA is not authorized.”
- 4.28.3. The local briefing and/or training materials should be made available in host nation language where applicable.
- 4.28.4. If the Unit ADPM accomplishes the local training/briefing, forward an information copy to the Wing ADPM.
- 4.28.5. Maintain a file copy of **Attachment 8** and/or signed MFR in accordance with Air Force Records Distribution Schedule (**RDS**), Table 33-42, Rule 04.00.
- 4.28.6. (**Added-WHITEMANAFB**) TDY and contractor personnel will check-in and out with AMOPS prior to entering the airfield and on completion of daily work.

#### **4.29. POV and Government Leased Vehicle Passes.**

- 4.29.1. POV on the airfield are discouraged and are restricted to an absolute minimum.
- 4.29.2. Prior to requesting issuance of a vehicle pass, Unit Commanders and/or host Unit Commanders should exhaust all means of obtaining a Government Owned Vehicle. This includes, but is not limited to, signing-out a Government Owned Vehicle from Transportation/Vehicle Operations for one-time use.
- 4.29.3. Company and/or contractor representative vehicle passes are issued to fulfill contractual obligations only. Requests for vehicle passes by temporarily assigned personnel are coordinated through Unit ADPM and forwarded to the Wing Airfield Driving Program for approval.
- 4.29.4. Each POV Owner/User/Operator must possess a valid driver’s license or host nation driver’s license and current AF Form 483. (**T-1**).
- 4.29.5. Request for a vehicle pass/decals are endorsed by the individual’s Unit Commander or Company/Contractor representative. At a minimum, the MFR or local form/electronic equivalent contains the following information:
- 4.29.5.1. Owner/User.
  - 4.29.5.2. Organization/Company.
  - 4.29.5.3. Duty Phone.
  - 4.29.5.4. Vehicle Make, Model, Year, Color, and License Plate/State.
  - 4.29.5.5. Pass/Permit number.
  - 4.29.5.6. Area of Operation(s)/location.
  - 4.29.5.7. Justification.
  - 4.29.5.8. Effective period/dates.
- 4.29.6. POV and Government Leased vehicles passes/decals are differentiated in the wing/base supplement.

4.29.6.1. **(Added-WHITEMANAFB)** Must be trained and certified to drive on the airfield or have an escort that is trained and certified to drive on the airfield that will remain with them at all times prior to requesting a pass of any type. Vehicle passes will only be issued to those individuals whose duty requires immediate and direct access to the work area on the airfield. Vehicle passes are required for contractor vehicles operating on the airfield within designated work areas.

4.29.6.2. **(Added-WHITEMANAFB)** Passes and Magnets must be placed on or in the vehicle and visible.

4.29.6.3. **(Added-WHITEMANAFB)** POV passes are required for all privately owned, rented, contractor vehicles that will operate within the airfield environment. **NOTE:** Government leased vehicles are required to get a POV pass.

4.29.6.4. **(Added-WHITEMANAFB)** Types of Passes.

4.29.6.4.1. **(Added-WHITEMANAFB)** Annual Passes. Valid for 1 year. Unit ADPM will coordinate annual pass requests through group commanders to the NCOIC Airfield Management Operations (NAMO), DAFM, or AFM for approval.

4.29.6.4.2. **(Added-WHITEMANAFB)** Temporary Passes. Valid for no more than 4 months. Unit ADPM or contractor will coordinate temporary pass requests with Airfield Management. Temporary passes are issued and tracked at the Airfield Management desk.

4.29.6.5. **(Added-WHITEMANAFB)** Vehicle pass colors will change annually at the beginning of each new fiscal year (1 October) and coordinated with 509 SFS and Unit ADPMs.

4.29.7. Maintain vehicle passes/decals supportive information in accordance with Air Force RDS, Table 13-01, Rule 01.00.

4.29.8. Maintain proof of insurance for the length of the pass.

4.29.9. Refer to Air Force Instruction 31-101, *Integrated Defense* paragraph 7.7.7. for additional restrictions concerning operation of POVs in areas containing PL 1-3.

#### **4.30. Reporting, Enforcement and Violation Consequences.**

4.30.1. Unit Commanders and above, Unit ADPMs, Airfield Management and Security Forces Squadron personnel are authorized to temporarily suspend airfield driving privileges.

4.30.2. Airfield Management personnel are authorized to suspend and/or revoke an individual's airfield driving privileges, regardless of unit affiliation. In the event of any airfield driving violation, Airfield Management personnel:

4.30.2.1. Escort individuals off of the airfield.

4.30.2.2. Confiscate individual's AF Form 483.

4.30.2.3. Obtain statement(s) from individual(s) suspected of committing an airfield driving violation(s).

4.30.2.4. Document and report the incident to the Wing ADPM, AFM and AOF/CC.

- 4.30.2.4.1. **(Added-WHITEMANAFB)** The reporting personnel will complete **Attachment 14**, Airfield Driving Violation Report, and submit the completed form to the Wing ADPM or designated AM representative in the event of a driving violation.
- 4.30.3. **Consequences (Non-CMA).** (e.g. speeding, expired POV, no AF Form 483 in possession).
- 4.30.3.1. First Offense. Incur a warning (minimum) or loss of airfield driving privileges for a period of up to 30 days.
- 4.30.3.2. Second Offense. Loss of airfield driving privileges for a period of 60 days.
- 4.30.3.3. Third Offense. Loss of airfield driving privileges for a period of six months.
- 4.30.4. **Consequences (CMA).**
- 4.30.4.1. First Offense. Incur loss of airfield driving privileges for a minimum of 30 days.
- 4.30.4.2. Second Offense. Loss of airfield driving privileges for six months or permanent revocation if within a 12-month time period.
- 4.30.4.3. Third Offense. Loss of airfield driving privileges for one year or permanent revocation.

#### **4.31. Reissuance/Reinstatement of an AF Form 483.**

- 4.31.1. Prior to reinstatement of airfield driving privileges, individuals will complete all provisions of airfield driver training outlined in **Chapter 3. (T-3)**.
- 4.31.2. Upon completion of airfield driver training, Unit Commanders request reinstatement of airfield driving privileges in writing to the Unit Commander responsible for Airfield Management, or as delegated.

#### **4.32. Reporting and documenting Controlled Movement Area Violation events.** See **Attachment 1** for Controlled Movement Area Violation and Runway Incursion definition.

- 4.32.1. For an actual or suspected runway incursion, the individual's AF Form 483 is surrendered to Airfield Management and airfield driving privileges are temporarily suspended until an investigation and retraining is completed.
- 4.32.2. The Wing ADPM will notify the Unit Commander of the individual who committed a runway incursion within three duty days of the alleged incident. **(T-3)**.
- 4.32.2. **(WHITEMANAFB)** The Wing ADPM will notify the Unit Commander, Unit ADPM, Wing Safety, AOF/CC, and MAJCOM AO POC of the individual who committed a runway incursion within three duty days of the alleged incident. **(T-3)**.
- 4.32.3. Controlled Movement Area Violation events are reported to Wing Safety as outlined in AFMAN 91-223, Chapter 9.
- 4.32.4. The Wing ADPM and Wing Safety review the unit's airfield driving program within three duty days to which personnel that commit a controlled movement area violation are assigned. Place emphasis on how the unit trained the individual and their compliance with this instruction and wing/base supplement. The Wing ADPM reports results to the Unit Commander.

4.32.5. Include the following information in the narrative section of the AF Form 651 and/or AF Form 457:

4.32.5.1. Individual's information (i.e. Rank, job title, organization, temporary duty assignment, or base assigned).

4.32.5.2. Individual's experience working on or near the airfield and date trained.

4.32.5.3. If individual was authorized on the airfield and/or CMA.

4.32.5.4. If individual completed all training required to operate a vehicle on the airfield.

4.32.5.5. Approximate location where the Controlled Movement Area Violation occurred (i.e. runway/taxiway intersection, distance from threshold or overrun).

4.32.6. The Wing ADPM maintains a copy of the AF Form 651s/457s, actions taken, results and supporting documentation in accordance with Air Force RDS, Table 13-06, Rule 15.00 (see Air Force Instruction 91-202, *The US Air Force Mishap Program* and AFMAN 91-223.) A copy of the final runway incursion AFSAS report may be obtained from Wing Safety.

#### **4.33. Reporting and documenting Non-CMA airfield driving incidents/violations.**

4.33.1. The Wing ADPM will report airfield driving incidents/violations to the Unit Commander and the Unit ADPM within three duty days. **(T-3)**. Include the following:

4.33.2. Name/Rank of the individual, unit, duty phone, Unit Commander or Unit ADPM.

4.33.3. Details of incident/violation (including date, time, location, nature, or other pertinent facts).

**4.34. Airfield Diagram.** The Airfield Diagram needs to be legible when printed on 8.5" x 11" paper for placement in vehicles. Depict the following items as a minimum:

4.34.1. Location and a detailed description of runways, taxiways, ramp/aprons, Visual Flight Rules, and instrument holding position signs and markings.

4.34.2. Airfield access points.

4.34.3. Restricted area boundaries/entry control points.

4.34.4. Control area boundary.

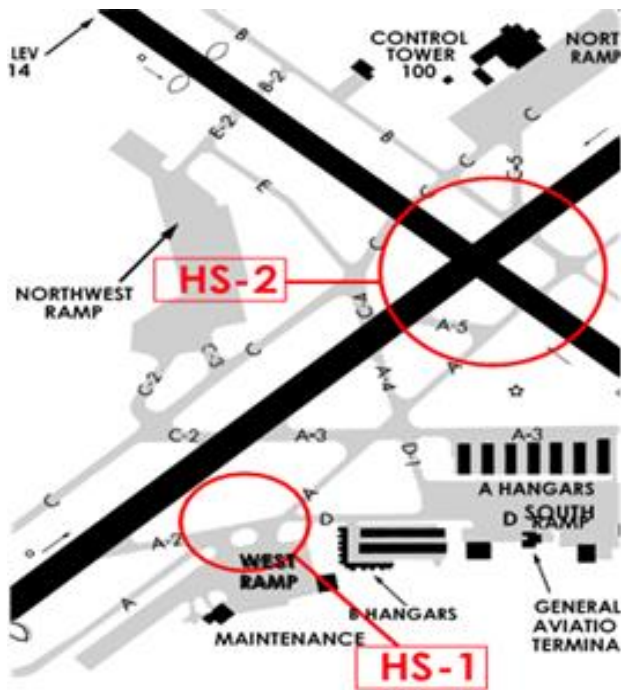
4.34.5. Vehicle traffic lanes and traffic flow.

4.34.6. Critical area boundaries for precision navigational aids (i.e. Instrument Landing System, Precision Approach Radar, Localizer, or Precision Obstacle Free Zone) if applicable.

4.34.7. Location of Airfield Management and Air Traffic Control Tower.

4.34.8. Hot Spots (as determined locally). **NOTE:** A different diagram may be used to depict hot spots. See [Figure 4.1](#) for an example.

Figure 4.1. Hot Spots.



- 4.34.9. Limited or no visibility with the Air Traffic Control Tower blind spots (as applicable).
- 4.34.10. Communication —dead spots.
- 4.34.11. Complex runway/taxiway intersections.
- 4.34.12. Other confusing or ambiguous areas identified on airfield.
- 4.34.13. Include a legend on the airfield diagram to illustrate symbols used.
- 4.34.14. Jet Blast Hazard areas.
- 4.34.15. Other areas that pose a hazard to vehicle operators (as determined locally).
- 4.34.16. CMAs.

## Chapter 5

### RADIO COMMUNICATIONS PHRASEOLOGY, DISCIPLINE AND TECHNIQUES

#### 5.1. General.

5.1.1. Radio communications are a critical link in the Air Traffic Control system. The single, most important thought in communications with the Air Traffic Control Tower is understanding. It is essential to acknowledge each radio communication with controllers by using the appropriate call sign.

5.1.2. Brevity is important, therefore, radio transmissions are kept as brief as possible. However, controllers need to know what you want to do before they can properly carry out their control duties. The vehicle operator should know and understand what the controller wants them to do.

5.1.3. Proper radio communications phraseology, discipline, and techniques. The words "clear" or "clearance" must not be used in communication with Air Traffic Control Tower. **(T-1). EXCEPTION:** Vehicle operators may reply "Loud and Clear" in response to an Air Traffic Control Tower request for radio transmission quality or clarity.

5.1.4. Vehicle operators must be vigilant and monitor air traffic control radio communications frequencies on the airfield for situational awareness, especially when operating on an active runway. **(T-1).**

5.1.5. **(Added-WHITEMANAFB)** A list of approved call-signs is located in [Attachment 13](#) of this supplement.

#### 5.2. Radio Techniques.

5.2.1. Listen before transmitting. Be cognizant of other radio transmissions, multiple transmitters may override/block out other receiver messages.

5.2.2. Think before keying the transmitter; know exactly what you need to say before you say it.

5.2.3. Hold the microphone close to your lips and, after pressing the "microphone button," a slight pause may be necessary to be sure, the first word is transmitted clearly. Speak in a normal, conversational tone.

5.2.4. When releasing the microphone button, wait a few seconds before calling again. The controller may be looking for you on the airfield, transmitting on a different frequency, or scanning the runway to enable your request.

5.2.5. Be alert to the sounds or the lack of sounds in the receiver. Check your volume and frequency to make sure that your microphone is not stuck in the transmit position. Frequency blockage can, and has, occurred for extended periods due to unintentional transmitter operation. This type of interference is commonly referred to as a "stuck mike," and controllers may refer to it in this manner when attempting to correct the problem.

5.2.6. Ensure that you are within the performance range of your radio equipment and the ground station equipment. Refer to the airfield diagram to determine possible radio blind spots.

5.2.7. Use caution when using a vehicle mounted/handheld radio and operating a vehicle at the same time. When possible, use the radio when the vehicle is safely parked.

**5.3. Phraseology.** Vehicle operators must contact the Air Traffic Control Tower controller every time they proceed onto or leave the CMA. **(T-1).** When proceeding onto a CMA, advise the controller of three things: **WHO** you are, **WHERE** you are, and **WHAT** your intentions are. Always acknowledge all communications so ground control and other persons know that the message was received. Always give aircraft and Air Traffic Control transmissions priority unless an emergency exists. Very High Frequency and Ultra High Frequency transmissions are reserved for the primary use of aircraft and Air Traffic Control Tower personnel. A typical runway crossing transmission sequence is as follows:

**Table 5.1. Sample Runway Crossing Phraseology.**

<b>VEHICLE OPERATOR:</b>	<i>“JACKSONVILLE TOWER, AIRFIELD ONE.”</i>
<b>Air Traffic Control Tower:</b>	<i>“AIRFIELD ONE, JACKSONVILLE TOWER.”</i>
<b>VEHICLE OPERATOR:</b>	<i>“JACKSONVILLE TOWER, AIRFIELD ONE REQUEST TO CROSS (runway) AT</i>
<b>Air Traffic Control Tower:</b>	<i>“AIRFIELD ONE, CROSS (runway) AT (point/intersection). or “AIRFIELD ONE, HOLD SHORT OF (runway).”</i>

5.3.1. Vehicle operators must read back Air Traffic Control Tower instructions verbatim. **(T-1).** If you are unsure of what the controller has transmitted, or if you do not understand an instruction, you **MUST** ask the controller to repeat the instructions (or say again) before taking any action. **(T-1).** Good communication only occurs when each party knows and understands what the other is saying.

**Table 5.2. Sample Read back Instructions.**

<b>VEHICLE OPERATOR:</b> <b>Note:</b> Airfield 1 visually scans the runway prior to entry, and then proceeds across the runway	<i>“AIRFIELD ONE UNDERSTANDS APPROVED TO CROSS (runway) AT (point/intersection). WILL REPORT WHEN OFF.” Or “AIRFIELD ONE, HOLDING SHORT (at location).”</i>
<b>VEHICLE OPERATOR:</b>	<i>“JACKSONVILLE TOWER, AIRFIELD ONE CROSSING COMPLETE, OFF (runway) AT (location).”</i>
<b>Air Traffic Control Tower:</b>	<i>“AIRFIELD ONE, ROGER.”</i>

5.3.2. If vehicle operators are issued hold short instructions, they must provide a read back to the Air Traffic Control Tower. **(T-3).** See example below.

**Table 5.3. Sample Hold Short Instructions.**

<b>Air Traffic Control Tower:</b>	<i>“AIRFIELD ONE PROCEED VIA TAXIWAY CHARLIE, HOLD SHORT OF RUNWAY TWO SEVEN.”</i>  <i>or</i> <i>“AIRFIELD ONE PROCEED VIA CHARLIE, HOLD SHORT OF RUNWAY TWO SEVEN.”</i>
<b>VEHICLE OPERATOR:</b>	<i>“AIRFIELD ONE, ROGER.”</i>
<b>Air Traffic Control Tower:</b>	<i>“AIRFIELD ONE, READ BACK HOLD INSTRUCTIONS.”</i>
<b>VEHICLE OPERATOR:</b>	<i>“AIRFIELD ONE, PROCEEDING VIA CHARLIE, WILL HOLD SHORT OF RUNWAY TWO SEVEN.”</i>

**5.4. Common Use Phrases.** [Table 5.4.](#) provides the meaning of commonly used radio phraseology.

**Table 5.4. Common Use Phrases.**

What Is Said:	What It Means:
Acknowledge	Let me know you have received and understand this message.
Advise Intentions	Let me know what you plan to do.
Affirmative	Yes.
Correction	An error has been made in the transmission, and the correct version follows.
Go Ahead	Proceed with your message only. <b>Note:</b> Use of this phrase does not authorize requestor to “Go Ahead” with, or carry out, their request.
Hold/Hold Short	Phrase used during ground operations to keep a vehicle or aircraft within a specified area or at a specified point while awaiting further clearance from air traffic control.
How do you hear me?	Question relating to the quality of the transmission or to determine how well the transmission is being received.
Immediately or without delay, Expedite	Phrase used by Air Traffic Control when such action compliance is required to avoid an imminent situation.
Negative	"No" or "permission not granted" or "that is not correct."
Out	The radio conversation is ended, and no response is expected.
Over	My radio transmission is ended, and I expect a response.
Read Back	Repeat my message to me.
Roger	I have received all of your last transmission.

Stand By	The controller or pilot should pause for a few seconds, usually to attend to other duties of a higher priority. Also means to wait as in "stand by for clearance." The caller should reestablish contact if a delay is lengthy.
Unable	Indicates inability to comply with a specific instruction, request, or clearance.
Verify	Request confirmation of information.
Wilco	I have received your message, understand it, and will comply with it.

**5.5. Phonetic Aviation Alphabet.** Because some letters have similar sounds, like B and P, the international aviation industry uses the following words to reduce confusion. For example, Taxiway "B" would be referred to as Taxiway Bravo on the radio. Know and use the following Phonetic Aviation Alphabet:

**Table 5.5. Phonetic Aviation Alphabet.**

<b>A</b>	ALPHA	<b>N</b>	NOVEMBER
<b>B</b>	BRAVO	<b>O</b>	OSCAR
<b>C</b>	CHARLIE	<b>P</b>	PAPA
<b>D</b>	DELTA	<b>Q</b>	QUEBEC
<b>E</b>	ECHO	<b>R</b>	ROMEO
<b>F</b>	FOXTROT	<b>S</b>	SIERRA
<b>G</b>	GOLF	<b>T</b>	TANGO
<b>H</b>	HOTEL	<b>U</b>	UNIFORM
<b>I</b>	INDIA	<b>V</b>	VICTOR
<b>J</b>	JULIETT	<b>W</b>	WHISKEY
<b>K</b>	KILO	<b>X</b>	X-RAY
<b>L</b>	LIMA	<b>Y</b>	YANKEE
<b>M</b>	MIKE	<b>Z</b>	ZULU

MARK D. KELLY, Lt General, USAF  
Deputy Chief of Staff, Operations

**(AFGSC)**

JASON R. ARMAGOST  
Brigadier General, USAF  
Director of Operations and Communication

**(WHITEMANAFB)**

KEITH J. BUTLER, Colonel, USAF  
Commander

**Attachment 1****GLOSSARY OF REFERENCES AND SUPPORTING INFORMATION*****References***

(**Added-AFGSC**) AFI 33-322, *Records Management and Information Governance Program*, 22 March 2020

AFPD 13-2, *Air Traffic Control, Airspace, Airfield, and Range Management*, 3 January 2019

AFI 33-360, *Publications and Forms Management*, 1 December 2015

AFI 13-204v2, *Airfield Operations Standardization and Evaluations* 31 August 2010

AFMAN 33-363, *Management of Records*, 1 March 2008

AFI 33-324, *The Air Force Information Collections and Reports Management Program*, 22 July 2019

AFECD, 31 October 2017

AFOCD, 31 October 2017

AFMAN 91-223, *Aviation Safety Investigations and Reports*, 14 September 2018

(**Added-AFGSC**) DAFI 33-360, *Publications and Forms Management*, 1 December 2015

FAA Order 7110.65Y, *Air Traffic Control*, 20 June 2019

AFVA 11-240, *USAF Airport Signs and Markings*, 15 April 2017

AFVA 13-221, *Control Tower Light Signals*, 1 November 2001

AFVA 13-222, *Runway/Controlled Movement Area (CMA) Procedures*, 30 July 2009

AFI 21-101, *Aircraft and Equipment Maintenance Management*, 21 May 2015

UFC 3-260-01, *Airfield and Heliport Planning and Design*, 4 February 2019

AFMAN 24-306, *Operation of Air Force Government Motor Vehicles*, 9 December 2016

AFI 31-101, *Integrated Defense*, 5 July 2017

AFI 91-202, *The US Air Force Mishap Program*, 24 June 2015

FAA Advisory Circular 150/5340-1L, *Standards for Airport Markings*, 27 September 2013

AFI 48-123, *Medical Examinations and Standards*, 5 November 2013

AFMAN 91-203, *Air Force Occupational Safety, Fire, and Health Standards* 11 December 2018

***Prescribed Forms***

AF Form 483, *Certificate of Competency*

***Adopted Forms***

AF Form 457, *United States Air Force Hazard Report*

AF Form 651, *Hazardous Air Traffic Report (HATR)*

AF Form 3616, *Daily Record of Facility Operation*

AF Form 679, *Air Force Publication Compliance Item Waiver Request/Approval*

AF Form 847, *Recommendation for Change of Publication*

***Abbreviations and Acronyms***

**ADPM**—Airfield Driving Program Manager

**(Added-WHITEMANAFB) ADTCS**—Airfield Drivers Training and Certification System

**AF**—Air Force

**(Added-WHITEMANAFB) AFB**—Air Force Base

**AFECD**—Air Force Enlisted Classification Directory

**AFFSA**—Air Force Flight Standards Agency

**(Added-AFGSC) AFGSC/A30A**—Air Force Global Strike Command Airfield Operations Branch

**(Added-AFGSC) AFGSCSUP**—Air Force Global Strike Command Supplement

**AFI**—Air Force Instruction

**AFM**—Airfield Manager

**AFMAN**—Air Force Manual

**AFOCD**—Air Force Officer Classification Directory

**AFPD**—Air Force Policy Directive

**AFRIMS**—Air Force Records Information Management System

**AFSAS**—Air Force Safety Automated System

**AFVA**—Air Force Visual Aid

**AO**—Airfield Operations

**AOB**—Airfield Operations Board

**AOF**—Airfield Operations Flight Commander

**(Added-WHITEMANAFB) ATCT**—Air Traffic Control Tower

**(Added-WHITEMANAFB) ATV**—All Terrain Vehicles

**CC**—Commander

**CMA**—Controlled Movement Area

**(Added-WHITEMANAFB) CSC**—Central Security Control

**(Added-AFGSC) DAFI**—Department of the Air Force Instruction

**(Added-WHITEMANAFB) DAFM**—Deputy Airfield Manager

**FAA**—Federal Aviation Administration

**FOD**—Foreign Object Damage

**(Added-WHITEMANAFB) GPS**—Global Positioning System

**HATR**—Hazardous Air Traffic Report

**(Added-AFGSC) HQ**—Headquarters

**(Added-AFGSC) IAW**—In Accordance With

**MFR**—Memorandum for Record

**MICT**—Management Internal Control Toolset

**(Added-WHITEMANAFB) NAMO**—NCOIC Airfield Management Operations

**NOTAM**—Notice to Airmen

**NVD**—Night Vision Device

**OPR**—Office of Primary Responsibility

**(Added-WHITEMANAFB) POFZ**—Precision Obstacle Free Zone

**POV**—Privately Owned Vehicle

**RDS**—Records Disposition Schedule

**RIPWG**—Runway Incursion Prevention Working Group

**SAC**—Self-Assessment Communicator

**(Added-AFGSC) SOF**—Supervisor of Flying

**(Added-WHITEMANAFB) SOW**—Statement of Work

**(Added-AFGSC) UCMJ**—Uniform Code of Military Justice

**UFC**—Unified Facilities Criteria

**(Added-AFGSC) USC**—United States Code

### *Office Symbols*

**(Added-WHITEMANAFB) 131 BW**—131st Bomb Wing

**(Added-WHITEMANAFB) 131 BW/CC**—131st Bomb Wing Commander

**(Added-WHITEMANAFB) 131 BW/CV**—131st Bomb Wing Vice Commander

**(Added-WHITEMANAFB) 131 OG/CC**—131st Operations Group Commander

**(Added-WHITEMANAFB) 372 TRS**—372d Training Squadron

**(Added-WHITEMANAFB) 394 CTS**—394th Combat Training Squadron

**(Added-WHITEMANAFB) 442 AMXS**—442d Aircraft Maintenance Squadron

**(Added-WHITEMANAFB) 442 FW**—442d Fighter Wing

**(Added-WHITEMANAFB) 442 FW/CC**—442d Fighter Wing Commander

**(Added-WHITEMANAFB) 442 FW/CV**—442d Fighter Wing Vice Commander

(Added-WHITEMANAFB) 442 FW/SEW—442d Fighter Wing Weapons Safety  
(Added-WHITEMANAFB) 442 MSG/CC—442d Mission Support Group Commander  
(Added-WHITEMANAFB) 442 MXG/CC—442d Maintenance Group Commander  
(Added-WHITEMANAFB) 442 MXS—442d Maintenance Squadron  
(Added-WHITEMANAFB) 442 OG/CC—442d Operations Group Commander  
(Added-WHITEMANAFB) 509 AMXS—509th Aircraft Maintenance Squadron  
(Added-WHITEMANAFB) 509 BW—509th Bomb Wing  
(Added-WHITEMANAFB) 509 BW/CC—509th Bomb Wing Commander  
(Added-WHITEMANAFB) 509 BW/CV—509th Bomb Wing Vice Commander  
(Added-WHITEMANAFB) 509 BW/SE—509th Bomb Wing Safety  
(Added-WHITEMANAFB) 509 BW/SEF—509th Bomb Wing Flight Safety  
(Added-WHITEMANAFB) 509 CES—509th Civil Engineering Squadron  
(Added-WHITEMANAFB) 509 CES/CEF—509th Civil Engineering Squadron Fire Department  
(Added-WHITEMANAFB) 509 CES/CEPT—509th Civil Engineer Squadron Escort Manager/Office  
(Added-WHITEMANAFB) 509 CONS—509th Contracting Squadron  
(Added-WHITEMANAFB) 509 CS—509th Communications Squadron  
(Added-WHITEMANAFB) 509 LRS—509th Logistics Readiness Squadron  
(Added-WHITEMANAFB) 509 MDG—509th Medical Group  
(Added-WHITEMANAFB) 509 OMRS/SGXG—509th Medical Operations Squadron Optometry Clinic  
(Added-WHITEMANAFB) 509 MOS—509th Maintenance Operations Squadron  
(Added-WHITEMANAFB) 509 MSG/CC—509th Mission Support Group Commander  
(Added-WHITEMANAFB) 509 MSG/CD—509th Mission Support Group Deputy Commander  
(Added-WHITEMANAFB) 509 MUNS—509th Munitions Squadron  
(Added-WHITEMANAFB) 509 MXG/CC—509th Maintenance Group Commander  
(Added-WHITEMANAFB) 509 MXG/CD—509th Maintenance Group Deputy Commander  
(Added-WHITEMANAFB) 509 MXS—509th Maintenance Squadron  
(Added-WHITEMANAFB) 509 MXS/MXMG—509th Maintenance Squadron Aerospace Ground Equipment Flight  
(Added-WHITEMANAFB) 509 OG/CC—509th Operations Group Commander  
(Added-WHITEMANAFB) 509 OG/CD—509th Operations Group Deputy Commander  
(Added-WHITEMANAFB) 509 OSS/CC—509th Operations Support Squadron Commander

(Added-WHITEMANAFB) **509 OSS/OSA**—509th Operations Support Squadron Airfield Operations Flight

(Added-WHITEMANAFB) **509 OSS/OSAT**—509th Operations Support Squadron Tower

(Added-WHITEMANAFB) **509 SFS**—509th Security Forces Squadron

(Added-WHITEMANAFB) **709 MUNS**—709th Munitions Squadron

(Added-WHITEMANAFB) **72 TES**—72d Test & Evaluation Squadron

### *Terms*

**Aerodrome**—A defined area on land or water (including any buildings, installations and equipment) intended to be used either wholly or in part for the arrival, departure, and movement of aircraft.

**AF Form 651 Hazard Air Traffic Report (HATR)**—identifies potentially hazardous aviation practices or procedures based on a particular event and to disseminate information that might prevent similar hazardous conditions at other USAF locations or areas operations. See AFMAN 91-223 and AFI 91-202, for reportable events.

**Aircraft on Final**—Commonly used to mean that an aircraft is on final approach course or is aligned with a landing area.

**Airfield**—An area prepared for the accommodation (including any buildings, installations, and equipment) of landing and take-off of aircraft.

**Airfield Driving Program Manager**—An individual appointment by the unit commander to administer the organization's airfield driving program.

**Airfield Driving Trainer**—An individual appointment by the unit commander to provide airfield driving training.

(Added-WHITEMANAFB) **Airfield Entry Points**—: Areas that may be used to enter the airfield.

**Airfield Facilities**—Includes: runways, taxiways, parking and servicing areas, Air Traffic Control facilities, Airfield Management, navigational aids, aircraft fire suppression and rescue services and airfield lighting systems.

(Added-WHITEMANAFB) **Airfield Interior/Access Roads**—: Roads within the airfield environment that are not designated as a runway, taxiway, or apron. These roads are painted with solid white boundaries and dashed white centerlines.

**Airfield Management**—A function that conducts airfield inspections and checks for safety and compliance with planning and design criteria. Plans, organizes and directs airfield activities to include airfield construction/repairs, airfield driving program, snow/ice removal operations, or procures, maintains, and produces information on safe operation of aircraft through the national and international airspace system such as Flight Information Publications, aeronautical charts and maps, Notice to Airmen (NOTAM), local airfield and navigational aid status, and weather information. Process domestic and international flight plans.

**Airfield Management Operations (AMOPS)**—A facility located near the airfield that provides aircrews with flight plan processing and planning services.

**Airfield Manager (AFM)**—Works directly for the Airfield Operations Flight Commander and manages airfield management facilities to ensure effective support to the base flying mission and transient aircrews.

**Airfield Operations Flight Commander (AOF/CC)**—Responsible for the overall operation/services provided by the airfield operations flight in support of the wing flying mission and in compliance with United States Air Force and Federal Aviation Administration guidelines.

**Air Force Runway Safety Action Team**—Composed of AFFSA and/or Major Command OPR for Airfield Operations functional experts used to analyze, report and determine corrective actions required to reduce the number of Controlled Movement Area Violations on the airfield. Air Force Runway Safety Action Team functional experts evaluate all pertinent areas that are a part of, or affect, the negative trend or unsafe condition.

**Air Force Safety Automated System (AFSAS)**—is a web-enabled single integrated mishap and analysis reporting system for aviation, ground, weapons, space, human factors and nuclear mishaps.

**Approach End of Runway**—The first portion of the runway available for landing. If the runway threshold is displaced, use the displaced threshold latitude/longitude as the approach end of runway.

**(Added-WHITEMANAFB) Aprons**—Includes the entire Main Ramp, North (S—6) Ramp, Hot Cargo Pad, South ANG/AH-64 Ramp, and Compass Rose. Areas where aircraft are parked, loaded/unloaded and serviced between flights.

**Commercial Vehicle**—A vehicle, which is owned or leased by a commercial firm.

**Controlled Areas**—Controlled areas are legally defined areas containing Protection Level 4 resources. Only authorized personnel, designated by a unit commander, have access to controlled areas.

**Controlled Movement Area**—As defined in Airfield Operation Instructions, any portion of the airfield requiring aircraft, vehicles and pedestrians to obtain specific Air Traffic Control Tower approval for (normally via two-way radio contact with the Air Traffic Control Tower).

**Controlled Movement Areas include but are not limited to areas used for takeoff, landing and as required taxiing of aircraft. NOTE**—This definition is used in lieu of "movement area" as defined in the Federal Aviation Administration Pilot Controller Glossary. Also called Controlled Movement Area.

**Controlled Movement Area Violation Event**—An airfield infraction caused by aircraft, vehicles, or pedestrians entering the control movement area without specific Air Traffic Control Tower approval. This definition includes runway incursions and infractions caused by communication errors. Refer to AFMAN 91-223 paragraph 9.1 for reportable Hazardous Air Traffic Report reporting procedures and for reportable Controlled Movement Area Violation events.

**Departure End of Runway**—The end of runway available for the ground run of an aircraft departure. The end of the runway that is opposite the landing threshold, sometimes referred to as the stop end of the runway.

**Foreign Object Damage**—Any damage to an aircraft, engine, aircraft system, component, tire, munitions, or support equipment caused by a foreign object(s) which may or may not degrade the required safety and/or operational characteristics of the aforementioned items.

**Government Owned Vehicles**—Vehicles that are owned or leased by the US government.

**Ground Vehicle Traffic Lane**—A defined and marked lane on the flightline used for the movement of vehicle traffic.

**Host Wing Commander**—The individual with ultimate responsibility for operating the airfield.

**Hot Spot**—A runway safety related problem area or intersection on an airfield. Typically, it is a complex or confusing taxiway/taxiway or taxiway/runway intersection. A confusing condition may be compounded by a miscommunication between a controller and a pilot, and may cause an aircraft separation standard to be compromised. The area may have a history of surface incidents or the potential for surface incidents.

**Instrument Hold line**—A designated boundary intended to protect the runway environment. Found at the point where a taxiway and runway intersect. Instrument hold line is marked in retro-reflective yellow paint.

**Light Gun**—A handheld directional light signaling device which emits a brilliant narrow beam of white, green, or red light as selected by the tower controller. The color and type of light transmitted can be used to approve or disapprove anticipated pilot actions where radio communication is not available. The light gun is used for controlling traffic operating in the vicinity of the airport and on the airport movement area.

**Major Command**—For the purpose of this instruction, includes all United States Air Force Major Commands plus the Air National Guard Readiness Center, Air Force Reserve Command, Direct Reporting Units, and Field Operating Agencies. Major Command also refers to the OPR for Airfield Operations in this instruction.

**Mission- Oriented Protective Posture (MOPP)**—A flexible system of protection against chemical, biological, radiological, and nuclear contamination in which personnel are required to wear only that protective clothing and equipment appropriate to the threat level, work rate imposed by the mission, temperature, and humidity.

**Parking Ramp/Apron**—Areas where aircraft are parked, loaded and unloaded and serviced between flights. Vehicles and aircraft operate in close proximity in these areas, so it is vital to maintain a safe distance between your vehicle and aircraft. Always yield to aircraft and never drive under an aircraft or its wings. Slow speed and extreme caution are required in these areas.

**Perimeter Road**—A road around the runway perimeter designed to connect the access roads.

**Privately Owned Vehicle**—A vehicle that is owned or leased by a private party.

**Protected Area**—The protected area of a surface intended for landing or takeoff include the area inside the runway hold position marking. (e.g., holdline) on paved taxiways or ramps and the designated runway safety area.

**Ramp**—Either concrete or asphalt (depending on the weight of the aircraft and the sub-base of the ground beneath) used to park aircraft or equipment.

**Restricted Area**—An area on the airfield designated for the use by aircraft/equipment requiring security protection level. Marked with signs prior to entering, Red Lines indicate the boundaries.

**Risk Management Assessment**—is a decision-making process to systematically evaluate possible courses of action, identify risks and benefits, and determine the best courses of action for any given situation.

**Runway**—A defined rectangular area on an airfield prepared for the landing and takeoff of aircraft.

**Runway Hold line**—A designated boundary intended to protect the runway environment. Found at the point a taxiway/runway intersect and runway/runway intersect.

**Runway Incursion**—Any occurrence at an aerodrome involving the incorrect presence of an aircraft, vehicle or person on the protected area of a surface designated for the landing and takeoff of aircraft. Runway incursions have the potential to result in aircraft endangerment and loss of life. While there are several factors involved in a runway incursion, the leading causes of these incidents result from failure to follow procedures, inadequate vehicle operator training, and loss of situational awareness. These are further classified into three operational categories:

**Operational Error**—A failure of the air traffic control system that results in loss of separation.

**Pilot Deviation**—The action of a pilot that results in the violation of Air Traffic Control instructions, Air Force Instructions and/or Federal Aviation Regulations.

**(Added-WHITEMANAFB) Vehicle Lanes**—: Standard street markings consisting of two solid or two zipper white lines to identify the edges. The centerline is dashed. All lanes have white stop bars marking the stopping distance from the taxilanes to ensure wing tip clearance.

**Vehicle/Pedestrian Deviation**—Any entry or movement on the CMA by a vehicle (including aircraft operated by non-pilots) or pedestrian that has not been authorized by Air Traffic Control.

**Runway Incursion Prevention Working Group (RIPWG)**—This group provides a forum for analyzing and discussing each runway incursion to determine corrective actions and strategies to prevent future occurrences.

**Spot Check**—A spot check is conducted randomly for the purpose of enforcement and compliance with airfield driving procedures. Spot checks include but are not limited to the accuracy/currency of the driver's Air Force Form 483 and the availability/currency of the local airfield diagram, Air Force Visual Aids (i.e., AFVA11-240, AFVA 13-221, AFVA 13- 222).

**Taxilane**—Ramp space between rows of parked aircraft used to maneuver aircraft to and from parking spots and taxiways.

**Taxiway**—A paved surface for taxiing aircraft from parking ramp to runway.

**Unit**—For the purpose of this instruction, the term unit is equivalent to a Squadron, also known as the basic unit in the United States Air Force organizational structure. Squadrons are usually made up of several flights (typically four), and commanded by a field grade officer.

**Wake Turbulence**—A phenomenon resulting from the passage of an aircraft through the atmosphere. The term includes vortices, thrust stream turbulence, jet blast, jet wash, propeller wash, and rotor wash both on the ground and in the air.

## Attachment 2

### RUNWAY INCURSION PREVENTION WORKING GROUP (RIPWG)

**A2.1. Program Objectives.** The main objective of a RIPWG is to analyze each runway incursion and corrective actions taken in an effort to prevent future occurrences.

**A2.2. Program Scope.** A RIPWG is used to evaluate the airfield driving operating procedures/standards and airfield configuration (to include signs/markings/lighting) to determine if corrective actions are needed. The RIPWG Functional experts will assess all pertinent areas that are a part of, or affect, the negative trend or unsafe condition.

**A2.3. Attendees.** The RIPWG includes Operations Support Squadron Commander, Airfield Operations Flight Commander, AFM, Wing ADPM, Tower Chief Controller, Wing Safety, Unit Commanders and/or Unit ADPMs, and other organizational leadership as determined locally.

**A2.4. RIPWG.** The RIPWG will:

A2.4.1. Develop strategies to prevent the reoccurrence of runway incursions. **(T-3).** Examples include but are not limited to:

A2.4.1.1. Increase or improve local training or testing materials.

A2.4.1.2. Implement mandatory briefings to all airfield drivers, aircrew and Air Traffic Control personnel, as applicable.

A2.4.1.3. Limit runway crossings and/or limit crossings to certain taxiways/road intersections.

A2.4.1.4. Increase penalty for Controlled Movement Area Violations.

A2.4.1.5. Alter the shape and/or increase the size of the Controlled Movement Area (Controlled Movement Area).

A2.4.2. Determine if additional signage, markings, and lighting are needed in high-risk areas. **(T-3). NOTE:** Coordinate with Major Command OPR for Airfield Operations prior to implementing new procedures and /or purchasing airfield support systems such as signs, marking and lighting. Examples of additional signs, markings, and lighting projects include the following:

A2.4.2.1. Installing “Stop, Do Not Enter, Contact Air Traffic Control Tower” signs/markings at runway hold lines and roads leading to the runway.

A2.4.2.2. Increasing visibility of runway hold position markings by increasing the width of the yellow stripes from six to 12 inches. **NOTE:** This option requires coordination with Civil Engineer and Wing Safety and a work order request to change is implemented uniformly over the entire airfield.

A2.4.2.3. Painting runway hold position signs on pavement prior to the runway hold position markings. (See Federal Aviation Administration Advisory Circular 150/5340-1, *Standards for Airport Markings*). **NOTE:** This option requires coordination with Civil Engineer and Wing Safety and a work order request to change is implemented uniformly over the entire airfield.

A2.4.2.4. Painting Federal Aviation Administration enhanced taxiway centerline marking prior to the runway hold position markings. **NOTE:** This option requires coordination with Civil Engineer and Wing Safety and a work order request to change is implemented uniformly over the entire airfield.

A2.4.2.5. Installing runway guard lights if applicable.

A2.4.2.6. Installing runway status lights (normally associated with a Category II/Airport Surveillance Detection Equipment).

A2.4.2.7. Installing Location Signs.

A2.4.3. Consider procuring vehicle-tracking devices to include Global Position System, ground radar, or video surveillance. **(T-3). NOTE:** Coordinate with Major Command OPR for Airfield Operations prior to the procurement and/or use of new systems/technology.

A2.4.4. Consider installation of additional FM radio repeaters for Air Traffic Control and the base station/ramp net. **(T-3).**

A2.4.5. Ensure an airfield waiver is processed and approved for non-standard criteria or configuration. **(T-3).**

A2.4.6. Provide a summary of the RIPWG analysis and recommendations during the next Airfield Operations Board (AOB). **(T-3).**

A2.4.7. Publish minutes of the RIPWG and provide an informational copy to the Major Command OPR for Airfield Operations within 30 calendar days. **(T-3).**

## Attachment 3

## AIRFIELD SIGNS, MARKING, AND LIGHTING

Figure A3.1. Airfield Signs, Marking, and Lighting Part 1.













EXAMPLE	TYPE OF SIGN
	Mandatory: Hold position for taxiway/ runway intersection
	Mandatory: Holding position for runway/runway intersection
	Mandatory: Holding position for runway approach area
	Mandatory: Holding position for ILS critical area/precision obstacle free zone
	Mandatory: No entry
	Taxiway Location
	Runway Location
	Runway Safety Area / OFZ and Runway Approach Area Boundary
	ILS Critical Area/POFZ Boundary
	Direction: Taxiway
	Runway Exit
	Outbound Destination

Figure A3.2. Airfield Signs, Marking, and Lighting Part 2.










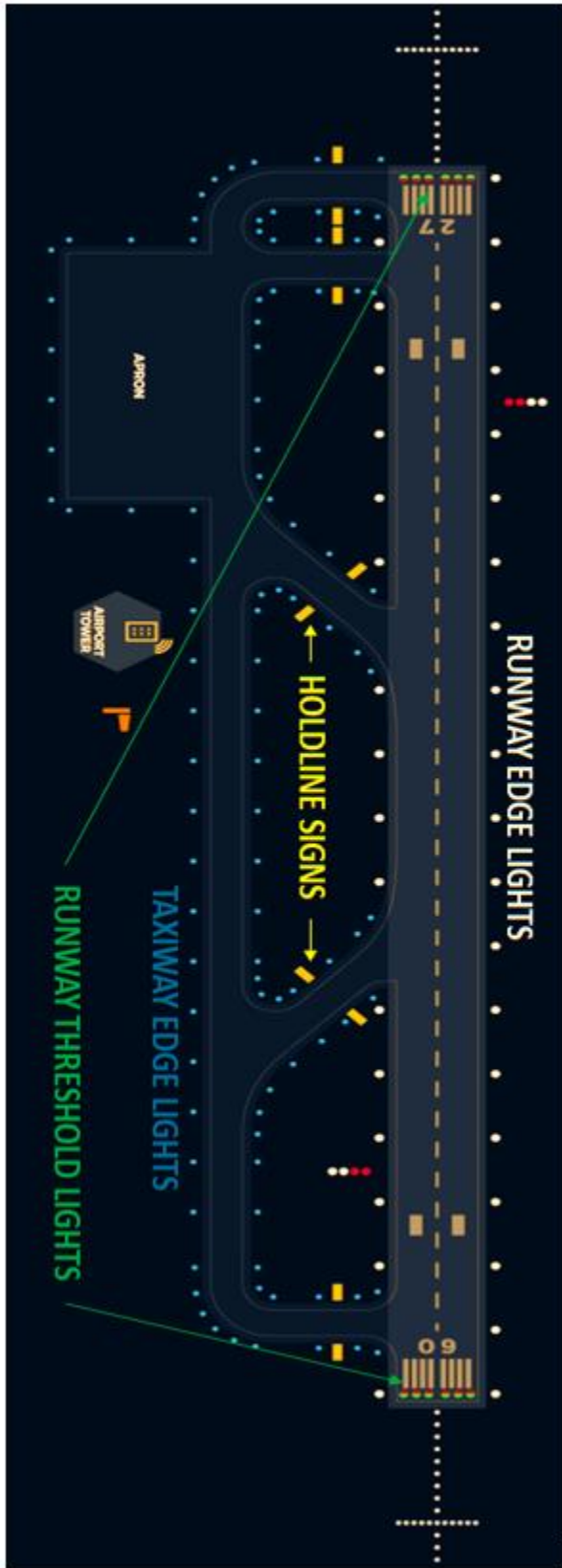
	<p>Inbound Destination</p>
	<p>TACAN Checkpoint Sign</p>
	<p>Distance Remaining</p>
<p><b>EXAMPLE</b></p>	<p><b>TYPE OF MARKING</b></p>
	<p>Holding Position</p>
	<p>ILS Critical Area/POFZ Boundary</p>
	<p>Taxiway/Taxiway Holding Position</p>
	<p>Non-Movement Area Boundary</p>
	<p>Taxiway Edge</p>
	<p>Dashed Taxiway Edge</p>

Figure A3.3. Airfield Signs, Marking, and Lighting Part 3.



**Attachment 3 (WHITEMANAFB)**  
**AIRFIELD SIGNS, MARKING, AND LIGHTING**

**Figure A3.1. (WHITEMANAFB) Runway Hold Position Marking.**



**Figure A3.2. (WHITEMANAFB) CMA Hold Position Marking.**



**Figure A3.3. (WHITEMANAFB) INST/POFZ Hold Position Marking.**



Figure A3.4. (WHITEMANAFB) Taxiway and Apron Edge Marking.



**Figure A3.5. (WHITEMANAFB) Taxiway Centerline Marking.**



**Figure A3.6. (WHITEMANAFB) Taxiway Boundary Marking.**



**Figure A3.7. (WHITEMANAFB) Vehicle Lane.**



**Figure A3.8. (WHITEMANAFB) Vehicle Stop Bar.**



**Figure A3.9. (WHITEMANAFB) Vehicle Parking Box.**



**Figure A3.10. (WHITEMANAFB) Runway Hold Position Sign (Taxiways A, B, C West, C East & D).**



**Figure A3.11. (WHITEMANAFB) CMA Position Sign (Taxiways C West & C East).**



**Figure A3.12. (WHITEMANAFB) INST/POFZ Hold Position Sign (Taxiways A & D).**



**Figure A3.13. (WHITEMANAFB) FOD Check Point Sign.**



**Figure A3.14. (WHITEMANAFB) Runway Edge Light.**



**Figure A3.15. (WHITEMANAFB) Taxiway Edge Light.**



## Attachment 4

**UNIT AIRFIELD DRIVING PROGRAM MANAGER AND TRAINER(S)  
APPOINTMENT LETTER**

**Figure A4.1. Unit Airfield Driving Program Manager and Trainer(s) Appointment Letter.**

[Date]

MEMORANDUM FOR 213 OSS/OSA

FROM: (Unit Commander Office Symbol)

SUBJECT: Appointment of Unit Airfield Driving Program Managers and Trainers

1. The following individuals are appointed as Unit ADPMs (primary/alternate) and trainers. Individuals have received training in accordance with Air Force Instruction 13-213 and applicable wing/base supplement. Both ADPM and Alt ADPM have the authority to certify personnel are qualified to drive on the airfield and will ensure completion and tracking of all airfield drivers training for unit assigned and temporarily assigned personnel.

NAME/Email	OFFICE SYM	DP	483 # _____
------------	------------	----	-------------

**PRIMARY:****ALTERNATE:**

2. The following individuals are appointed as Airfield Driving Program Trainers:

NAME/Email	OFFICE SYM	DP	483 # _____
------------	------------	----	-------------

3. This letter supersedes all previous letters, same subject.

XXXX X. XXXXX, Lt Col, USAF  
Commander

## Attachment 5

## UNIT AIRFIELD DRIVING PROGRAM MANAGER TRAININGCHECKLIST

Table A5.1. Unit Airfield Driving Program Manager Trainingchecklist.

<b>UNIT AIRFIELD DRIVING PROGRAM MANAGER CHECKLIST</b>			
<b>SECTION I TRAINEE INFORMATION (Completed by the Wing Airfield Driving Program Manager)</b>			
Name: (Last, First, MI)	Rank, Civilian Grade or equivalent	Unit/Office Symbol or Company Name	Duty Phone
<b>SECTION II QUALIFICATION TRAINING (Completed by Trainee and Wing Airfield Driving Program Manager)</b>			
	<b>Date Completed</b>	<b>Trainee Initials</b>	<b>WG ADPM Initials</b>
1. Unit Airfield Driving Program Manager (ADPM) duties and responsibilities.			
2. Appointment of unit trainers.			
3. Runway incursion prevention.			
4. Governing Directives.			
4.1. Air Force Manual 24-306, <i>Manual for the Wheeled Vehicle Operator</i> , Chapter 18 and 20.			
4.2. AFMAN 91-203, <i>Air Force Occupational Safety Fire and Health Standards</i> , Chapter 24			
4.3. Air Force Instruction 21-101, <i>Aircraft and Equipment Maintenance Management</i> .			
5. Testing requirements to include testing security/compromise.			
6. Color vision testing requirements. See Air Force Instruction 48-123, <i>Medical Examinations and Standards</i> for additional information.			
<b>7. Airfield Driver's training requirements.</b>	<b>Date Completed</b>	<b>Trainee Initials</b>	<b>WG ADPM Initials</b>
7.1. Local Qualification.			
7.2. Refresher.			
8. Unit ADPM Continuity Binder.			
9. Reporting, Enforcement, and Violations Consequences.			
10. Vehicle Passes (Privately Owned/Government Leased).			
11. Controlled Movement Area (CMA) procedures and training for unit personnel.			
12. Temporarily assigned personnel/Non-based assigned contractors briefing and/or training requirements.			
13. Escort procedures.			
14. Procedures for issuing, revoking and reissuing an AF Form 483, <i>Certificate of Competency</i> .			
15. Participate with the Unit ADPM on an actual training session and practical check ride.			
16. AF Form 483 CERTIFICATE #:			

<b>SECTION III TRAINING CERTIFICATION (Completed by the Unit Airfield Driving Program Manager and Wing Airfield Driving Program Manager or designated representative)</b>			
Unit Airfield Driving Program Manager			
I have received and completed all of the above training requirements and will comply with Air Force Instruction 13-213 and wing/base supplement.			
Name: (Last, First, MI):	Rank, Civilian Grade or equivalent:	Signature:	Date:
Wing Airfield Driving Program Manager			
Name: (Last, First, MI):	Rank, Civilian Grade or equivalent:	Signature:	Date:
<b>NOTE:</b> A local form may be used as long as it includes all information listed above.			

## Attachment 6

### AIRFIELD MANAGEMENT QUALITY CONTROL MEASURES

#### A6.1. Airfield Management should:

- A6.1.1. Routinely monitor ramp net radio for proper terminology/phraseology and discipline.
- A6.1.2. Conduct random spot checks for enforcement and compliance with **Chapter 3** of this instruction and wing/base supplement.

#### A6.2. At a minimum, a spot check includes the following:

- A6.2.1. The availability/currency of the local airfield diagram.
- A6.2.2. A check of the driver's Air Force Form 483 for accuracy/currency.
- A6.2.3. The availability/currency of Air Force Visual Aids (i.e., AFVA11-240, AFVA 13-221, AFVA 13- 222)

**A6.3. Airfield Management will:** Report violations detected during spot checks to the AFM, Airfield Operations Flight Commander, individual's Unit Commander, and ADPM. (T-3).

#### A6.4. Wing ADPM will:

- A6.4.1. Report and document results of spot checks in the "status of airfield driving" section of Airfield Operations Board. **(T-3)**.
- A6.4.2. Assess each unit's airfield driving program at least annually for program integrity and compliance. **NOTE:** Use MICT/SAC to validate the annual check of the unit's airfield driving program. **(T-3)**.
- A6.4.3. Provide assessment results to the unit's commander via MFR and brief at the next quarterly Airfield Operations Board. **(T-3)**.

## Attachment 7

**AIRFIELD DRIVING TRAINING DOCUMENTATION AND CERTIFICATION CHECKLIST**

Table A7.1. Airfield Driving Training Documentation And Certification Checklist.

<b>AIRFIELD DRIVING TRAINING DOCUMENTATION AND CERTIFICATION CHECKLIST</b>			
<b>SECTION I - TRAINEE INFORMATION (Completed by the Unit ADPM)</b>			
Name: (Last, First, MI):	Rank, Civilian Grade or equivalent:	Unit/Office Symbol or Company Name	Duty Phone
<b>SECTION II - QUALIFICATION TRAINING (Completed by the Trainee and Unit Trainer)</b>			
	<b>Date</b>	<b>Trainee's</b>	<b>Trainer's Initials</b>
1. Trainee possesses a valid (List State of Issue) Driver's License (List restrictions).			
2. Trainee possesses a valid Government Driver's License.			
3. Airfield Driver Classroom Training (as determined locally)			
4. Airfield Driving Qualification Training Checklist/Curriculum. (Completion of this checklist).			
<b>5. Local Airfield Familiarization. Training Outcome(s):</b> Trainee must be familiar with knowledge of the local airfield environment.	<b>Date Completed</b>	<b>Trainee's Initials</b>	<b>Trainer's Initials</b>
5.1. Non-Movement Area Boundary Marking as applicable.			
5.2. Non-Standard Airfield Markings as applicable.			
5.3. Aircraft Arresting Gear Markings as applicable.			
5.4. Locations of airfield Navigational Aids and Visual Approach Aids.			
5.5. Location of Restricted Area and Entry Control Points.			
5.6. Location of Free Zones as applicable.			
5.7. Location of the Fire Department, Air Traffic Control Tower (ATCT) and Airfield Management.			
5.8. Location/use of traffic control device as applicable.			
5.9. Hazardous Jet Blast locations on the airfield.			
5.10. Runway(s) configuration (e.g. dimensions, location, designation). Also, explain and define runway approach end and departure end.			
5.11. Taxiway configuration (e.g. dimensions, location, designation).			
5.12. Controlled Movement Area Boundaries.			

5.13. Congested Areas.			
5.14. Hot Spots as required locally.			
5.15. ATCT and vehicle blind spots.			
<b>6. Local Vehicle Operator Requirements.</b> Training Outcome(s): Trainee must be knowledgeable on local procedures and requirement for operating a vehicle on the airfield.	<b>Date Completed</b>	<b>Trainee's Initials</b>	<b>Trainer's Initials</b>
6.1. Use of perimeter and infield roadways.			
6.2. Lateral distance requirements for mobile obstacles on an apron/ramp and taxiway.			
6.3. Speed limits for vehicles operating on an apron/ramp and taxiway.			
6.4. Procedures for reporting and removing FOD.			
6.5. Restricted visibility and/or night driving.			
6.6. Procedures for operating bicycles, tricycles, etc. on			
6.7. Use of traction control devices as applicable.			
6.8. Emergency Response Vehicle requirements.			
6.9. Vehicle Escort/Convoy driving procedures as applicable.			
7. Practical Day Airfield Familiarization Training. Training Outcome(s): Trainee must be knowledgeable of the airfield environment. At a minimum, the trainee must demonstrate the ability to operate a vehicle to and from their designated work areas.			
7.1. Practical Day Driving Check-ride			
8. Practical Night (as applicable) Airfield Familiarization Training. Training Outcome(s): Trainee must be knowledgeable of the airfield environment. At a minimum, the trainee must demonstrate the ability to operate a vehicle to and from their designated work areas.			
8.1. Practical Night Driving Check-ride (as applicable).			
9. Review Local AFI 13-213 supplement.			
10. USAF Airfield Driving CBT (Date Completed).			
11. Runway Incursion Prevention Training.			
12. Airfield Diagram/Layout Test [Score:]			
13. General Knowledge Test (written) [Score:]			
14. Runway Incursion Prevention Test [Score:]			
15. Communication Test [Score:]			

16. Demonstrate the ability to contact ATCT for approval to enter/exit the <b>CMA</b> . <b>Note:</b> Required for all personnel that require access on or across taxiways, helipad, and aprons located in the CMA.			
17. Demonstrate the ability to contact ATCT for approval to enter/exit the <b>runway</b> . <b>Note:</b> Required for all personnel that require access on or across taxiways, helipad and aprons located in the CMA.			
<b>SECTION III - Color Vision Test for CMA drivers only. (Completed by Hospital/Medical Treatment Facility Optometry)</b>			
<b>Results: Pass / Fail (Circle one)</b>			
Name: (Last, First, MI):	Rank, Civilian Grade or equivalent:	Signature:	Date:
<b>SECTION IV - TRAINER CERTIFICATION (Completed by Authorized Airfield Driving Trainer)</b>			
I certify the trainee has received all required qualification training requirement annotated above.			
Name: (Last, First, MI):	Rank, Civilian Grade or equivalent:	Signature:	Date:
I have received and completed all of the training requirement and will comply with my local base's Airfield Driving AFI 13-213 Supplement instructions. I am also fully aware that no vehicle or pedestrian shall enter a runway or other controlled movement area without approval from the Air Traffic Control Tower (ATCT).			
Name: (Last, First, MI):	Rank, Civilian Grade or equivalent:	Signature:	Date:
<b>SECTION VI - UNIT CERTIFICATION (Completed by Unit Commander or Unit ADPM)</b>			
I certify that the above trainee has successfully completed all training requirements to operate a vehicle on _____			
Check all applicable restrictions and/or special access.			
Ramp Only	Daylight Only	CMA Authorized	Other (Specify):
Name: (Last, First, MI):	Rank, Civilian Grade or equivalent:	Signature:	Date:
<b>SECTION VII - AIRFIELD DRIVING AUTHORIZATION (Completed by the Wing ADPM or designated representative)</b>			
<b>Approved</b>	<b>Disapproved</b>	<b>AF Form 483#:</b>	
Name: (Last, First, MI):	Rank, Civilian Grade or equivalent:	Signature:	Date:
<b>NOTE:</b> A local form may be used as long as it includes all information listed above.			

## Attachment 7 (WHITEMANAFB)

WHITEMAN AIRFIELD DRIVING TRAINING DOCUMENTATION AND  
CERTIFICATION CHECKLIST

Table A7.1. (WHITEMANAFB) Whiteman Airfield Driving Training Documentation and Certification Checklist.

WHITEMAN AIRFIELD DRIVER QUALIFICATION TRAINING CHECKLIST (OPR: 509 OSS/OSAA MAR 2021)			
<b>SECTION I – TRAINEE INFORMATION</b> <i>(Completed by Unit ADPM)</i>			
Name (Last, First, MI)	Rank or Civilian Grade	Unit/Office Symbol or Company Name	Duty Phone
<b>SECTION II - QUALIFICATION TRAINING</b> <i>(Completed by the Trainee and Unit Trainer)</i>			
	<b>Date Completed</b>	<b>Trainee's Initials</b>	<b>Trainer's Initials</b>
1. Trainee possesses a valid (List State of Issue) Driver's License (List restrictions). State of Issue: Restrictions:			
2. Trainee possesses a valid Government Driver's License.			
3. Airfield Driver Classroom Training (as determined locally)			
4. Airfield Driving Qualification Training Checklist/Curriculum. (Completion of this checklist).			
<b>5. Definitions and terms.</b>	Training Outcome(s): Trainee must be knowledgeable of the terms used on an airfield.		
5.1. Runway/Overrun			
5.2. Controlled Movement Area (CMA)			

5.3. Controlled Movement Area Violation			
5.4. Taxiway (A, B, C East/West, D & G)			
5.5. Ramp/Apron (Main, DV/Transient, A10/T38, North & South Army)			
5.6. Foreign Object Damage (FOD) prevention			
5.7. Taxilanes (E, F, H & J)			
5.8. Light Gun			
5.9. Jet Blast			
5.10. Vehicle Service Road/Vehicle Lanes			
5.11. Hazardous Cargo Apron			
5.12. Arm/De-Arm Area (Taxiways A & D)			
5.13. ILS Critical Area			
5.14. Mandatory Sign (Runway, CMA, INST)			
5.15. Informational Sign (Taxiway)			
5.16. Emergency Response Vehicle			
5.17. Circle of Safety			
5.18. Restricted Area			
5.19. Entry Control Point			
5.20. Fixed/Mobile Obstacle			
5.21. Airfield Management			
5.22. Air Traffic Control Tower (ATCT)			
<b>6. Vehicle operator requirements.</b>	Training Outcome(s): Trainee must be knowledgeable on local procedures and requirements for operating a vehicle on the airfield.		

6.1. Use of vehicle lights (Daytime running, rotating beacons, hazard/emergency flashers)			
6.2. Procedures for reporting an accident			
6.3. Vehicle parking and chocking			
6.4. Use of perimeter and midfield roads.			
6.5. Lateral distance requirements for mobile obstacles on an apron/ramp and taxiway.			
6.6. Speed limits for vehicles operating on an apron/ramp, taxiway/taxilanes and runway.			
6.7. Requirements for operating a vehicle within the immediate vicinity of aircraft.			
6.8. Procedures for reporting and removing FOD.			
6.9. Restricted visibility and/or night driving.			
6.10. Procedures for operating of bicycles, tricycles, etc. on the airfield.			
6.11. Use of traction control devices as applicable.			
6.12. Emergency Response Vehicle requirements.			
6.13. Vehicle Escort/Convoy Driving procedures as applicable.			
<b>7. Aircraft Operations.</b>	Training Outcome(s): Trainee must be knowledgeable of hazards associated with aircraft.		
7.1. Right of Way.			
7.2. Taxiing.			
7.3. Jet Blast safety requirements.			

<b>8. Practical Day and Night (as applicable) Airfield Familiarization Training.</b>	Training Outcome(s): Trainee must be knowledgeable of the airfield environment. At a minimum, the trainee must demonstrate the ability to operate a vehicle to and from their designated work areas.		
8.1. Day.			
8.2. Night.			
<b>9. Local Airfield Basics.</b>	Training Outcome(s): Trainee must be knowledgeable of the airfield environment.		
9.1. Familiarize trainee with the following airfield lighting.			
9.1.1. Runway.			
9.1.1.1. Edge Lights			
9.1.1.2. Approach Lights			
9.1.2. Taxiway.			
9.1.2.1. Edge Lights			
9.1.2.2. Centerline Lights			
9.2. Familiarize trainee with the following airfield signage.			
9.2.1. Runway / CMA Hold Sign.			
9.2.2. Taxiway Location Sign.			
9.2.3. ILS Critical Area Sign.			
9.2.4. Direction Sign.			
9.2.5. Distance Remaining Sign.			
9.3. Familiarize trainee with the following			
9.3.1. Runway/ CMA. (Taxiways A, B, C East/West & D).			
9.3.1.1. Centerline.			

9.3.1.2. Edge.			
9.3.1.3. ILS Critical Area Sign.			
9.3.1.4. Threshold Markings.			
9.3.1.5. Runway Hold Line.			
9.3.2. Vehicle Lanes/Stop Bars.			
9.3.3. Taxiways/Taxilanes.			
9.3.3.1. Centerline.			
9.3.3.2. Edge Markings.			
9.3.4. ILS Critical Areas. (INST)			
9.3.5. CMA Boundary Marking (Taxiway C East & West).			
9.3.6. Non-Standard Airfield Markings as applicable.			
9.4. Familiarize trainee with the locations or airfield Navigational Aids and Visual Approach Aid.			
9.5. Familiarize trainee with the location of Restricted Areas and Entry Control Points.			
9.6. Familiarize trainee with the location of Free Zones as applicable.			
9.7. Familiarize trainee with the reduced visibility/inclement weather driving techniques.			
9.8. Familiarize trainee with the location of the Fire Department, Air Traffic Control Tower and Airfield Management.			
9.9. Familiarize trainee with the location and use of traffic control devices.			
9.10. Familiarize trainee with Jet Blast hazardous locations on the airfield.			

9.11. Familiarize trainee with runway(s) configuration (e.g., location, designation)			
9.12. Familiarize trainee with the taxiway configuration (e.g., location, designation)			
9.13. Familiarize trainee with Controlled Movement Area Boundaries.			
9.14. Familiarize trainee with Congested Areas.			
9.15. Familiarize trainee with CMA Hot Spots as required locally.			
9.16. Identify Smoking Areas as applicable.			
<b>10. Communications.</b>	Training Outcome(s): Trainee must be knowledgeable of proper radio terminology and ATCT phraseology use on the airfield.		
10.1. Ground Vehicle Communications.			
10.2. Procedural Words and Phrases.			
10.3. Aviation Phonetic Alphabet.			
10.4. Aviation Terminology.			
10.5. Procedures for Contacting the ATCT.			
10.6. Light Gun Signals (Description of ATCT Light Gun signals).			
10.7. ATCT and or vehicle blind spots.			
<b>11. Other.</b>			
11.1. Review AFI13-213_AFGSCSUP_WHITEMANAFBSUP_1.			
11.2. USAF Airfield Driving CBT (Date Completed).			
11.3. Runway Incursion Prevention Training.			

11.4. Airfield Diagram/Layout Test [Score:]			
11.5. General Knowledge Test (written) [Score:]			
11.6. Runway Incursion Prevention Test [Score:]			
11.7. Communication Test [Score:]			
11.8. Demonstrate the ability to contact ATCT for approval to enter/exit the Runway and CMA on Taxiways C East/West. <b>NOTE:</b> Required for all personnel that require Runway or CMA access.			

**SECTION III - Color Vision Test for CMA drivers only. (Completed by Hospital/Medical Treatment Facility Optometry)**

**Results: Pass / Fail (Circle one)**

Name (Last, First, MI)	Rank or Civilian Grade	Signature:	Date:

**SECTION IV - TRAINER CERTIFICATION (Completed by Authorized Airfield Driving Trainer)**

I certify that the above individual has completed all local training requirements outlined in DAFI 13-213 WHITEMANAFBSUP Airfield Driving. Check all applicable restrictions.

CMA Authorized      NON-CMA Authorized ONLY      Other (*Specify*)

Name (Last, First,	Rank or Civilian Grade	Signature:	Date:

## Attachment 8

**TEMPORARILY ASSIGNED PERSONNEL/NON-BASED ASSIGNED CONTRACTORS  
TRAINING CHECKLIST**

**Table A8.1. Temporarily Assigned Personnel/Non-Based Assigned Contractors Training Checklist.**

<b>TEMPORARILY ASSIGNED PERSONNEL/NON-BASED ASSIGNED CONTRACTORS TRAINING CHECKLIST</b>			
<b>SECTION I - TRAINEE INFORMATION (Completed by the Unit Airfield Driving Program Manager or Wing Airfield Driving Program Manager)</b>			
Name: (Last, First, MI):	Rank, Civilian Grade or equivalent:	Unit/Office Symbol or Company Name	Duty Phone
<b>SECTION II - QUALIFICATION TRAINING (Completed by the Trainee, Unit Airfield Driving Program Manager or Designated Trainer)</b>			
	<b>Date Completed</b>	<b>Trainee's Initials</b>	<b>Trainer's Initials</b>
1. Explain the difference between mandatory/informational local airfield signs.			
2. Explain the different types of airfield marking (i.e. runway, taxiway, apron/ramp). Provide examples of local airfield markings.			
3. Explain the different types of airfield lighting systems (i.e. runway, taxiway, apron/ramp). Provide examples of local airfield lighting.			
4. Identify the speed limits for general/special purpose vehicles operating on aircraft parking aprons/ramps and taxiways.			
5. Identify the procedures for vehicle operating in the immediate vicinity of base assigned and transient (if applicable) aircraft.			
6. Explain the requirements for parking and chocking vehicles and/or equipment on the airfield.			
7. Identify the lateral distance requirements for mobile obstacles on taxiways and aprons.			
8. Discuss Foreign Object Damage (FOD) control/prevention measures for the airfield.			
9. Identify methods/practices to prevent a runway incursion.			
10. Explain the different types of airfield violations and their consequences.			
11. Identify the proper radio terminology and phraseology.			
12. Provide a local Airfield Diagram.			
13. Identify all restricted areas and entry control points.			
14. Identify all Control Movement Area boundaries.			
15. Identify Free zones, when applicable.			

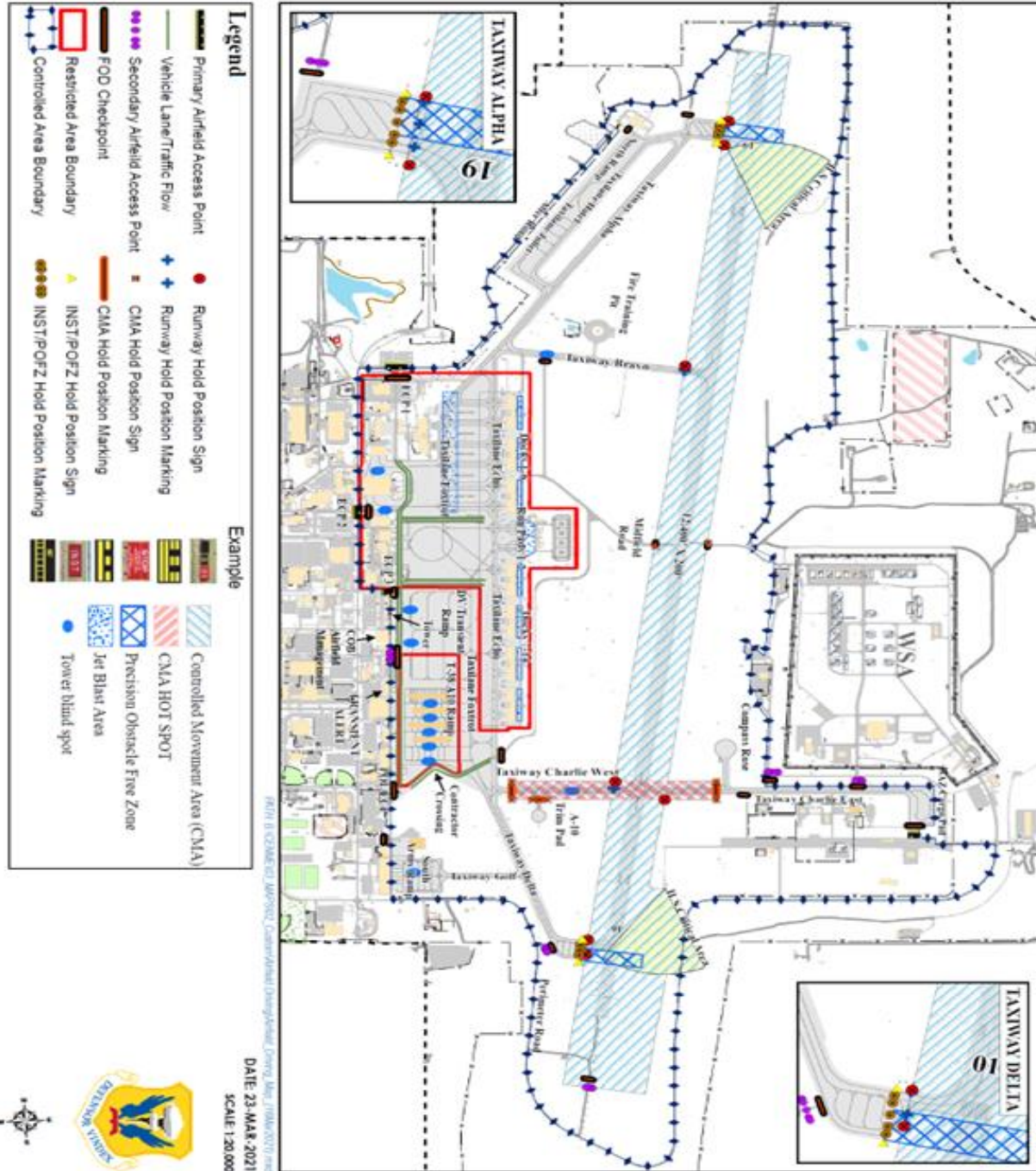
16. Practical airfield familiarization training. At a minimum, familiarize individual on route(s) to and from the designated work area.			
17. Explain procedures for Night Driving. Reduced visibility and Inclement weather, when applicable.			
18. Explain procedures for reporting an accident or vehicles maintenance problems.			
<b>SECTION III - TRAINING CERTIFICATION (Completed by Trainee, Unit Airfield Driving Program Manager and Wing Airfield Driving Program Manager, as required)</b>			
<b>TRAINEE</b>			
I have received and completed all of the above training requirements and will comply with Air Force Instruction 13-213 and (if applicable) wing/base supplement. I am also fully aware that no vehicle or pedestrian shall enter a runway or other controlled movement areas without approval from the Air Traffic Control Tower.			
Name: (Last, First, MI):	Rank, Civilian Grade or equivalent:	Signature:	Date:
<b>UNIT AIRFIELD DRIVING PROGRAM MANAGER</b>			
I certify that the above individual has completed all training requirements outlined in Air Force Instruction 13-213 and (if applicable) wing/supplement. Check all applicable restrictions.			
<b>Ramp Only</b>	<b>Daylight Hours</b>	<b>Other (Specify):</b>	
Name: (Last, First, MI):	Rank, Civilian Grade or equivalent:	Signature:	Date:
<b>WING AIRFIELD DRIVING PROGRAM MANAGER OR DESIGNATED REPRESENTATIVE (as required)</b>			
Name: (Last, First, MI):	Rank, Civilian Grade or equivalent:	Signature:	Date:
<b>NOTE:</b> A local form may be used as long as it includes all information listed above.			

**Attachment 9****AIRFIELD DRIVING PROGRAM CONTINUITY BINDER**

- A9.1. TAB A:** Unit Airfield Driving Program Manager appointment letter(s). At a minimum, the appointment letter must be signed by the current unit commander/equivalent and on file with the Wing ADPM. (T-3).
- A9.2. TAB B:** Air Force Instruction 13-213 and Wing/Base Supplement.
- A9.3. TAB C:** Annual Program Assessment Results.
- A9.4. TAB D:** Unit Airfield Driving Program Manager Training Documentation.
- A9.5. TAB E:** Current list of unit assigned airfield drivers. At a minimum, the list of airfield drivers include the individual's full name, rank, unit, Air Force Form 483 certificate number, restrictions (i.e. daytime or ramp only) and refresher training due date.
- A9.6. TAB F:** United States Air Force Airfield Driving computer based training, Training Curriculum, Test/Answer Key.
- A9.7. TAB G:** Unit airfield driving requirements as applicable (i.e. Fire Trucks, Fuel Trucks, or K-loaders).
- A9.8. TAB H:** Airfield Violations/Corrective actions.
- A9.9. TAB I:** References (i.e., AFMAN 24-306, Chapter 12, AFMAN 91-203, Air Force Occupational Safety Fire, and Health Standards, Chapter 24, and AFI 21-101).
- A9.10. TAB J:** Miscellaneous information (i.e. Meeting Minutes, Digest Articles, RIPWG, etc.).

Attachment 10 (Added-WHITEMANAFB)  
 WHITEMANAFB AIRFIELD DIAGRAM

Figure A10.1. (Added-WHITEMANAFB) WHITEMANAFB Airfield Diagram.





**Attachment 11 (Added-WHITEMANAFB)****EXAMPLE SUSPENSION/ REVOCATION OF AIRFIELD DRIVER'S LICENSE****Figure A11.1. (Added-WHITEMANAFB) Suspension/ Revocation of Airfield Driver's License Memorandum.**

	Date
MEMORANDUM FOR 509 OSS/OSAA	
FROM: (Requesting Unit)	
SUBJECT: Suspension/Revocation of Airfield Driver's License on (Rank, Full Name)	
1. This is to notify that (Rank, Full Name)'s airfield driving privileges have been (suspended/revoked due to (nature and/or reason)).	
2. (Rank, Full Name) will be without airfield driving privileges for (exact amount of time/or "until date", DD MMM YY), as such, notification is being provided IAW DAFI 13-213, <i>Airfield Driving</i> , and AFI13-213_AFGSCSUP_WHITEMANAFBSUP_1.	
3. Any reinstatement of airfield driving privileges will be provided in writing to your office. This will be accomplished, if needed to perform mission essential duties. The Unit ADPM will refer to AFMAN 24-306, <i>Operation of Air Force Government Motor Vehicles</i> , Chapter 2, DAFI 13-213, and AFI 13-213_AFGSCSUP_WHITEMANAFBSUP_1, for additional information as required.	
4. If you have any questions on this subject, contact my Unit ADPM at (provide number and email).	
<b>Unit/CC Signature Block</b>	

**Attachment 12 (Added-WHITEMANAFB)****EXAMPLE REQUEST FOR REINSTATEMENT OF AIRFIELD DRIVER'S LICENSE****Figure A12.1. (Added-WHITEMANAFB) Request for Reinstatement of Airfield Driver's License Memorandum.**

	Date
MEMORANDUM FOR 509 OSS/OSAA	
FROM: (Requesting Unit)	
SUBJECT: Notification for Reinstatement of Airfield Driver's License on (Rank, Full Name)	
1. This notification is for reinstatement of (Rank, Full Name)'s Airfield Driver's License. (Nature and/or reason for reinstatement).	
2. <b>(Rank &amp; Last Name)</b> . will be placed back into initial training for reinstatement of license IAW DAFI 13-213, Airfield Driving, and AFI 13-213_AFGSCSUP_WHITEMANAFBSUP. Once training has been completed, the Wing ADPM will be notified that all training requirements have been met and (Rank & Last Name, i.e., Amn Drive fast) fully understands his responsibilities and knowledge of driving on the airfield.	
3. If you have any questions on this subject, contact my Unit ADPM at (provide number and email).	
<b>Unit/CC Signature Block</b>	

**Attachment 13 (Added-WHITEMANAFB)**  
**AIRFIELD CALL-SIGNS**

**Table A13.1. (Added-WHITEMANAFB) Airfield Call-Signs.**

<u>CALL-SIGN</u>	<u>AGENCY</u>
Niner 1/2	509 BW/CC and 509 BW/CV
Charlie 1/2	509 OG/CC and 509 OG/CD
Delta 1/2	509 MXG/CC and 509 MXG/CD
Mayor 1/2	509 MSG/CC and 509 MSG/CD
Mogar 1/2	131 BW/CC and 131 BW/CV
Thunder 1/2	442 FW/CC and 442 FW/CV
Thunder 3	442 OG/CC
Thunder 4	442 MXG/CC
Thunder 5	442 MSG/CC
Charlie Golf	131 OG/CC
Dragon XX	509 AMXS
Tiger XX	509 AMXS/393 AMU
Reaper XX	509 AMXS/13 AMU
Ops 1/2/3	AOF/CC, AOF/DO and AOF/SO
Airfield 1/2/3/4/5/6	AFM, DAFM, AMOPS
Wildlife 1/2	USDA Wildlife Services
RAWS XX	Radar Airfield Weather System Maintenance
Tow XX	Aircraft Towing
Snowman X, Broom XX	CE Snow removal Team
Flight Safety	Flight Safety

Power XX	CE Power Production
Alpha XX, Bravo XX, Badger XX, Defender XX, Security XX	509 SFS
Chief 1/2, Crash XX, Rescue XX	Fire Chief and Fire Department
Ambulance 2/3/4	Hospital Emergency Ambulance
Sweeper XX	Airfield Sweeper
Escort XX	CE Escort Office
Viper XX	Aircraft Maintenance
Foxtrot	Supervisor of Flying
Spartan 1	509 MUNS/Sq. CC
Spartan 2	509 MUNS/Mx Ops Officer
Ammo/Nuke Chief	509 MUNS/Sq. or Mx Superintendent
Pro Super	509 MUNS/Production Flight Chief
Mat Super	509 MUNS/Material Flight Chief
Systems Super	509 MUNS/Systems Flight Chief
Trinity Super	509 MUNS/Special Weapons Flight Chief
Javelin Super/Javelin	509 MUNS/Armament Flight Chief
MUNS Control	509 MUNS/Munitions Control
Ghost	509 MUNS/Munitions Operations
Sherlock	509 MUNS/Inspection
Tugger	509 MUNS/Handling
Lug Nut	509 MUNS/Munitions Support Equipment Mx
Iron	509 MUNS/Conventional Mx
Stacker	509 MUNS/Storage

Mobility	509 MUNS/Mobility
Anvil	509 MUNS/Training
Fallout	509 MUNS/Weapons Mx
Centurion	509 MUNS/NARS
Socket	509 MUNS/IMF Support
Gatekeeper	509 MUNS/Key Teams
Lego	509 MUNS/MMB Crews
Fallout XX, Fang XX	709 MUNS
Mower XX	Airfield Mowers
Airfield Lighting XX	Airfield Lighting
Hammer	442 Production Supervisor
Hawg 2/3	442 AMXS Superintendent/MX Officer
Horizontal XX	CE Horizontal
Load 1	442 Load Expeditor
Maintenance 2/3	442 MXS Superintendent/MX Officer
Nighthawk	442 Night Shift Superintendent
Night Super	442 Night Shift Supervisor
QA	442 Quality Assurance
R&R	442 Repair & Reclamation/Crash
Weapons Safety	442 FW/SEW
Yellow 1	442 Flight Line Expeditor
Yellow 2/3/4	442 APG A/B/C Flight Chief
Yellow Streak	442 Specialist Expeditor

**Attachment 14 (Added-WHITEMANAFB)**

**VIOLATION STATEMENT FORM**

**Table A14.1. (Added-WHITEMANAFB) Violation Statement Form.**

<b>VIOLATION STATEMENT FORM</b>		
<b>NAME/RANK:</b>	<b>DUTY PHONE:</b>	<b>UNIT/OFFICE SYMBOL:</b>
<b>AF Form 483 #:</b>	<b>CMA/NON-CMA:</b>	<b>INITIAL &amp; REFRESHER DATE:</b>
<b>VEHICLE INFORMATION:</b>		
<b>MAKE/MODEL/YEAR:</b>	<b>POV/GOV:</b>	
<b>INCIDENT INFORMATION:</b>		
<b>DATE/TIME:</b>	<b>LOCATION:</b>	
<b>DESCRIPTION OF EVENT (What, When, How):</b>		
<b>SIGNATURE:</b>		<b>DATE:</b>